



**YOLO COUNTY COMMITTEE ON SCHOOL DISTRICT
ORGANIZATION MEETING**

01/11/2022 06:00 PM

YOLO COUNTY OFFICE OF EDUCATION - Woodland Conference Room - 1280
Santa Anita Court, Suite 120, Woodland, CA 95776 &
ZOOM VIDEO CONFERENCING
Open Session - 6:00 PM (Approximate)

AGENDA

The Yolo County Office of Education's vision is to be a model of excellence in educational service, innovation, and impact.



Scan the above QR code with your phone to view this meeting agenda on your phone.

BOARD MEMBERS

Melissa Moreno, President
Tico Zendejas
Carol Souza Cole
Shelton Yip

This meeting is being agendized to allow Board members, staff and the public to participate in a hybrid meeting via in person at the Yolo County Office of Education and by Zoom video conferencing. If attendees join the meeting in person, please adhere to the COVID-19 state-mandated guidance which includes social distancing and wearing masks.

Webinar option for public to view the meeting:

OPTION 1: COMPUTER: Using a computer or Mobile Phone:

Please click the link below to join the webinar:

<https://ycoe.zoom.us/j/97637728971>

(<https://simbli.eboardsolutions.com/SU/fnaVDtr1OPaQd3ybMVMIDg==>)

OPTION 2: PHONE: Using a traditional phone or cell phone:

Or One tap mobile :

US: +16699006833,,97637728971# or +13462487799,,97637728971#

Or Telephone:

Dial (for higher quality, dial a number based on your current location):

US: +1 669 900 6833 or +1 346 248 7799 or +1 253 215 8782 or +1 301 715 8592 or +1 312 626 6799 or +1 929 205 6099

Webinar ID: 976 3772 8971

Further instructions on how to submit your public comments can be found in the *Public Comment* section of this agenda.

1. OPENING PROCEDURES	6
1. Call to Order and Roll Call	7
2. Pledge of Allegiance	8
3. Approval of Agenda Motion to approve Agenda.	9
4. Public Comment <i>This item is placed on the agenda for the purpose of providing visitors the opportunity to address the Board on any item(s) of business that does not appear on the formal agenda. You may request recognition by completing the form provided at the door.</i>	10

Visitors may also request recognition from the chairperson, to address the Board concerning an item on the agenda by completing the form provided at the door.

The Board reserves the right to establish a time limit on these discussions, or to refer them to the next regular meeting for further deliberation.

For those individuals who wish to make a make a public comment, please do so in the following manner:

- *If you are joining the meeting via Zoom and wish to make a comment on an item, press the "raise a hand" button or Zoom chat.*
- *You may also make public comment online by google form:

http://bit.ly/Board_Comments*
- *Please submit your google form by the Board meeting date. A moderator for the meeting will read your comments for the record.*
- *In person at the Yolo County Office of Education, 1280 Santa Anita Court, Suite 120 in the Woodland Conference Room. Please wear a mask and adhere to social distancing rules.*

Comments may not exceed three (3) minutes.

2. CONSENT AGENDA	11
--------------------------	-----------

These items are expected to be routine and non-controversial. They will be acted upon by the Board at one time without discussion unless a Trustee or citizen requests that an item(s) be removed for discussion and separate consideration. In that case the designated item(s) will be considered following approval of the remaining items:

Approval of Minutes:

a. December 14, 2021 Yolo County Committee on School District Organization Meeting

- 1. A PUBLIC HEARING WILL BE HELD BY THE YOLO COUNTY COMMITTEE ON SCHOOL DISTRICT ORGANIZATION (COMMITTEE) TO RECEIVE COMMENTS FROM PARENTS, TEACHERS, MEMBERS OF THE COMMUNITY, AND BARGAINING UNIT LEADERS REGARDING THE ADOPTION OF REDISTRICTING PLAN FOR THE YOLO COUNTY BOARD OF EDUCATION TRUSTEE AREAS BASED UPON THE 2020 CENSUS. AT THE CONCLUSION OF THE PUBLIC HEARING, THE COMMITTEE MAY TAKE ACTION ON ADOPTION OF THE REDISTRICTING PLAN FOR THE TRUSTEE AREAS 14

3. Discussion and Possible Action 15

- 1. Review and Possible Approval of Resolution for Redistricting on Yolo COE Redistricting Maps 16
 The Board to consider adoption of one (1) proposed map and resolution at this meeting. Approved changes to the Yolo COE trustee area map would take effect for the November 2022 election (and its associated primaries).

4. ADJOURNMENT 45

AGENDA PACKETS ARE AVAILABLE FOR REVIEW AT THE FOLLOWING LOCATIONS:

- Four calendar days prior to the meeting, a full Board packet is available for review at the office of the Yolo County Office of Education Reception Desk, 1280 Santa Anita Court, Suite #100, Woodland (8:00 a.m. - 5 p.m., Monday through Friday - excluding County Office of Education holidays).
- Agenda documents distributed to the Board less than 72 hours before the meeting will be made available at the office of the Yolo County Office of Education Reception Desk, 1280 Santa Anita Court, Suite #100, Woodland (8:00 a.m. - 5:00 p.m., Monday through Friday - excluding County Office of Education holidays). [Government Code section 54957.5]
- Board Agendas are posted outside the YCOE Administrative Office building at 1280 Santa Anita Court, Suite #100 and #120, in weather-protected glass cases.
- Four (4) calendar days prior to the meeting, a full Board packet is available for review on the Yolo County Office of Education website: www.ycoe.org

- The Yolo County Office of Education does not discriminate against persons with disabilities and is an accessible facility. Persons with disabilities who wish to attend this meeting and require assistance in order to participate should contact the Executive Assistant to the Superintendent at (530) 668-3702 at least 24 hours in advance of the meeting to make reasonable arrangements to ensure accessibility. Language translation services and American Sign Language (ASL) interpreters will be provided with a minimum notice of three (3) business days prior to the meeting.



1. OPENING PROCEDURES



1. 1. Call to Order and Roll Call



1. 2. Pledge of Allegiance

1. 3. Approval of Agenda

Recommendation

Motion to approve Agenda.

1. 4. Public Comment

Quick Summary / Abstract

This item is placed on the agenda for the purpose of providing visitors the opportunity to address the Board on any item(s) of business that does not appear on the formal agenda. You may request recognition by completing the form provided at the door.

Visitors may also request recognition from the chairperson, to address the Board concerning an item on the agenda by completing the form provided at the door.

The Board reserves the right to establish a time limit on these discussions, or to refer them to the next regular meeting for further deliberation.

For those individuals who wish to make a make a public comment, please do so in the following manner:

- *If you are joining the meeting via Zoom and wish to make a comment on an item, press the "raise a hand" button or Zoom chat.*
- *You may also make public comment online by google form:*

http://bit.ly/Board_Comments

- *Please submit your google form by the Board meeting date. A moderator for the meeting will read your comments for the record.*
- *In person at the Yolo County Office of Education, 1280 Santa Anita Court, Suite 120 in the Woodland Conference Room. Please wear a mask and adhere to social distancing rules.*

Comments may not exceed three (3) minutes.

2. CONSENT AGENDA

Quick Summary / Abstract

These items are expected to be routine and non-controversial. They will be acted upon by the Board at one time without discussion unless a Trustee or citizen requests that an item(s) be removed for discussion and separate consideration. In that case the designated item(s) will be considered following approval of the remaining items:

Approval of Minutes:

- a. December 14, 2021 Yolo County Committee on School District Organization Meeting

Supporting Documents



12-14-21 Sp. Mtg. Minutes

YOLO COUNTY COMMITTEE ON SCHOOL DISTRICT ORGANIZATION
Special Meeting: December 14, 2021
MINUTES

1.0 OPENING PROCEDURES

1.1 Call to Order and Roll Call. The Yolo County Board of Education met on December 14, 2021 at 6:45 p.m. in a hybrid Special meeting session in person and on a Zoom conference call. Board Members present were: Melissa Moreno, Shelton Yip and Carol Souza Cole in person. Tico Zendejas was absent. President Melissa Moreno presided. Superintendent Garth Lewis was present. (Roll Call held).

1.2 Pledge of Allegiance

1.3 Approval of Agenda.
Motion to approve agenda.

MOTION: Souza Cole **SECOND:** Yip **AYES:** Souza Cole, Yip, Moreno **NOES:** None **ABSENT:** Zendejas

1.4 Public Comment.
None

2.0 CONSENT AGENDA

Motion to approve Consent Agenda

MOTION: Yip **SECOND:** Souza Cole **AYES:** Yip, Souza Cole, Moreno **NOES:** None **ABSENT:** Zendejas

3.0 A public hearing will be held by the Yolo County Committee on School District Organization (Committee) to receive comments from parents, teachers, members of the community, and bargaining unit leaders regarding the Adoption of Redistricting Plan for the Yolo County Board of Education Trustee Areas based upon the 2020 Census. At the conclusion of the public hearing, the Committee may take action on adoption of the redistricting plan for the Trustee areas. Public hearing opened at 6:47 PM and closed at 6:48 PM.

4.0 DISCUSSION AND POSSIBLE ACTION

4.1 Review and Possible Approval of Resolution for Yolo COE Redistricting Maps.

Susan Miller, Demographer presented the Power Point “Trustee Area Scenarios.”

Items reviewed and discussed included:

- District demographics
- Current Trustee Areas

- Considerations in Voting areas
- Conceptual Trustee areas and Demographics – Scenario 1, Scenario 2, Scenario 3 and Scenario 4
- Trustee Area Process

Trustees reviewed and asked Ms. Miller about certain variances and changes to different maps/scenarios. The Board asked Ms. Miller to bring back all the scenarios (1-4) but to modify version 2 to include all of Winters Joint USD into one (1) trustee area. The Board also stated that if the changes push the numbers too high to please notify the Board. Ms. Miller will bring back the current maps with the revised 2a map to the next meeting in January. The deadline for approval of the maps is March 1, 2022.

4.0 **ADJOURNMENT.** The meeting adjourned at 6:35 p.m.

MOTION: Yip **SECOND:** Souza Cole **AYES:** Yip, Souza Cole, Moreno **NOES:** None **ABSENT:** Zendejas

Garth Lewis, Superintendent

2. 1. A PUBLIC HEARING WILL BE HELD BY THE YOLO COUNTY COMMITTEE ON SCHOOL DISTRICT ORGANIZATION (COMMITTEE) TO RECEIVE COMMENTS FROM PARENTS, TEACHERS, MEMBERS OF THE COMMUNITY, AND BARGAINING UNIT LEADERS REGARDING THE ADOPTION OF REDISTRICTING PLAN FOR THE YOLO COUNTY BOARD OF EDUCATION TRUSTEE AREAS BASED UPON THE 2020 CENSUS. AT THE CONCLUSION OF THE PUBLIC HEARING, THE COMMITTEE MAY TAKE ACTION ON ADOPTION OF THE REDISTRICTING PLAN FOR THE TRUSTEE AREAS

3. Discussion and Possible Action

3. 1. Review and Possible Approval of Resolution for Redistricting on Yolo COE Redistricting Maps

Description





Attached is the power point presentation and the new map (2A), along with the previous four maps. The google link for the Trustees and the community is below.

Link: <https://www.google.com/maps/d/viewer?mid=1dYUgz4nkB4E64x6cY1nlelWlxXqvaOOi&usp=sharing>
(<https://simbli.eboardsolutions.com/SU/fRApgXplusymI3pMI6GT4TzBA==>)

Recommendation

The Board to consider adoption of one (1) proposed map and resolution at this meeting. Approved changes to the Yolo COE trustee area map would take effect for the November 2022 election (and its associated primaries).

Supporting Documents

-  YoloCOE_PostMap2_AllScenarios
-  YoloCOE_PostMap2_AllScenarios (002)
-  YoloCounty_Scenario2A
-  Resolution for Redistricting - YCOE - County Committee

Contact Person

David Soldani, Partner, Atkinson, Andelson, Loya, Ruud & Romo and Susan Miller, Senior Associate Director, Plan & Fund, Cooperative Strategies will present this item.



▶ **TRUSTEE AREA
SCENARIOS**

YOLO COUNTY OFFICE OF EDUCATION

JANUARY 11, 2022

 **COOPERATIVE
STRATEGIES**
ASSESS • PLAN • FUND • BUILD








▶ DISTRICT DEMOGRAPHICS

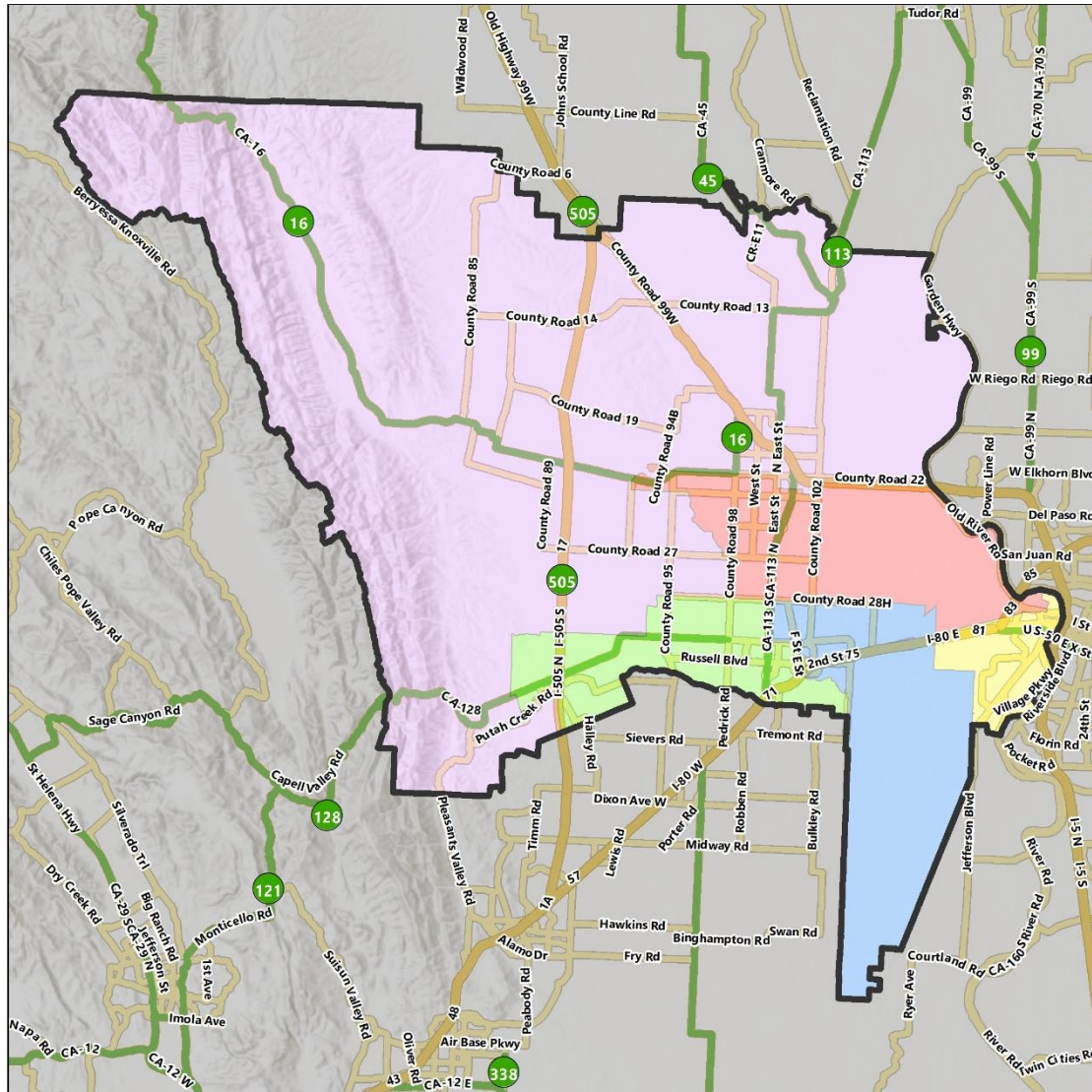
2020 CENSUS DATA

- Validated redistricting data was released by the California Department of Finance on September 20.
- This data showed substantial changes in the area served by Yolo County Office of Education from 2010 to 2020, including overall population growth of 15,909 (8%)

Population (Within District)	Total Population			
	2010 Census	2020 Census	Total Change	Percent Change
Trustee Area 1	39,275	44,997	5,722	14.6%
Trustee Area 2	41,426	44,854	3,428	8.3%
Trustee Area 3	38,758	43,262	4,504	11.6%
Trustee Area 4	40,518	41,685	1,167	2.9%
Trustee Area 5	39,477	40,565	1,088	2.8%
Total Population	199,454	215,363	15,909	8.0%

▶ CURRENT TRUSTEE AREAS

-  District Boundary
-  Area Outside District
- Current Trustee Areas**
-  Trustee Area No. 1
-  Trustee Area No. 2
-  Trustee Area No. 3
-  Trustee Area No. 4
-  Trustee Area No. 5



► CURRENT TRUSTEE AREAS

Census 2020 Total Population:	215,363	Ideal Trustee Area Size:	43,073	Total Variance:	10.3%
----------------------------------	---------	-----------------------------	--------	-----------------	-------

TRUSTEE AREA	Trustee Area 1		Trustee Area 2		Trustee Area 3		Trustee Area 4		Trustee Area 5	
TP* vs. CVAP**	TP	CVAP	TP	CVAP	TP	CVAP	TP	CVAP	TP	CVAP
Population	44,997	28,359	44,854	34,508	43,262	26,608	41,685	29,007	40,565	26,704
Population Variance	4.5%	N/A	4.1%	N/A	0.4%	N/A	-3.2%	N/A	-5.8%	N/A
Hispanic/Latino	29.5%	19.8%	23.9%	20.4%	42.8%	32.2%	16.8%	11.5%	52.7%	39.3%
White	41.8%	55.5%	49.9%	56.0%	41.0%	55.4%	50.2%	63.1%	34.2%	50.7%
Black/African American	5.0%	6.0%	2.4%	2.1%	1.8%	2.8%	2.2%	2.6%	1.7%	1.7%
American Indian/Alaska Native	0.6%	0.4%	0.4%	0.1%	0.5%	0.5%	0.2%	0.4%	0.6%	0.4%
Asian	14.3%	11.7%	16.9%	17.5%	8.7%	6.5%	22.9%	18.9%	6.2%	6.2%
Native Hawaiian/Other Pacific Islander	1.0%	1.0%	0.5%	0.1%	0.6%	0.2%	0.2%	0.3%	0.3%	0.1%
Other	0.7%	N/A	0.6%	N/A	0.6%	N/A	0.7%	N/A	0.4%	N/A
Two or More Races	7.2%	5.5%	5.5%	3.7%	4.1%	2.4%	6.8%	3.2%	3.8%	1.5%

*Total Population; Source: Redistricting Database for California, Published by Statewide Database on September 20, 2021

**Citizen Voting Age Population (CVAP); Source: American Community Survey, 2015-2019 Data

▶ CONSIDERATIONS IN TRUSTEE AREAS



Each area shall contain nearly equal number of inhabitants



Follow man-made and natural geographic features, as much as possible



Drawn to comply with the Federal Voting Rights Act



Respect incumbency, if possible



Compact and contiguous, as much as possible



Other local considerations



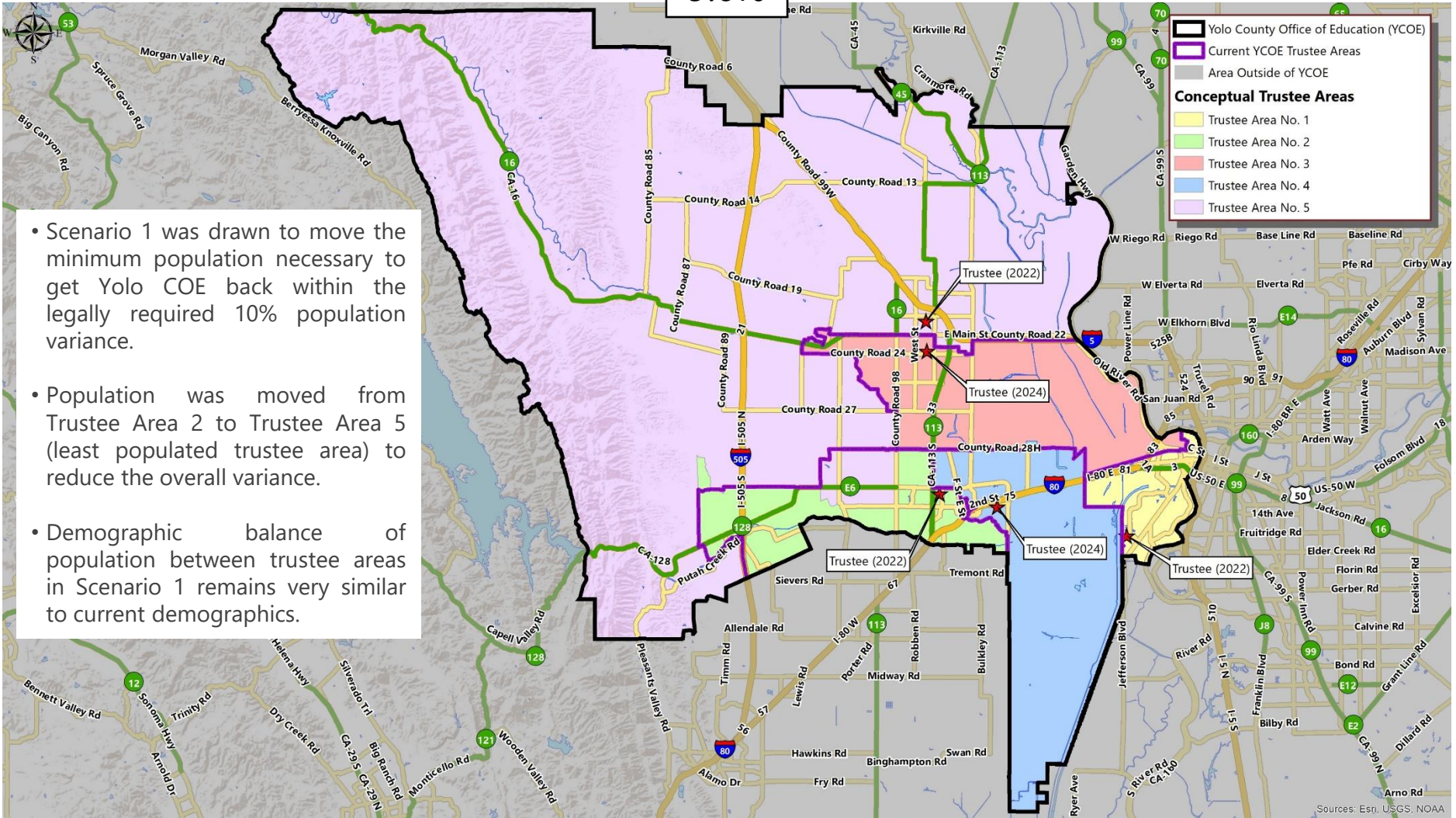
Respect communities of interest, as much as possible

▶ CONCEPTUAL TRUSTEE AREAS

SCENARIO 1

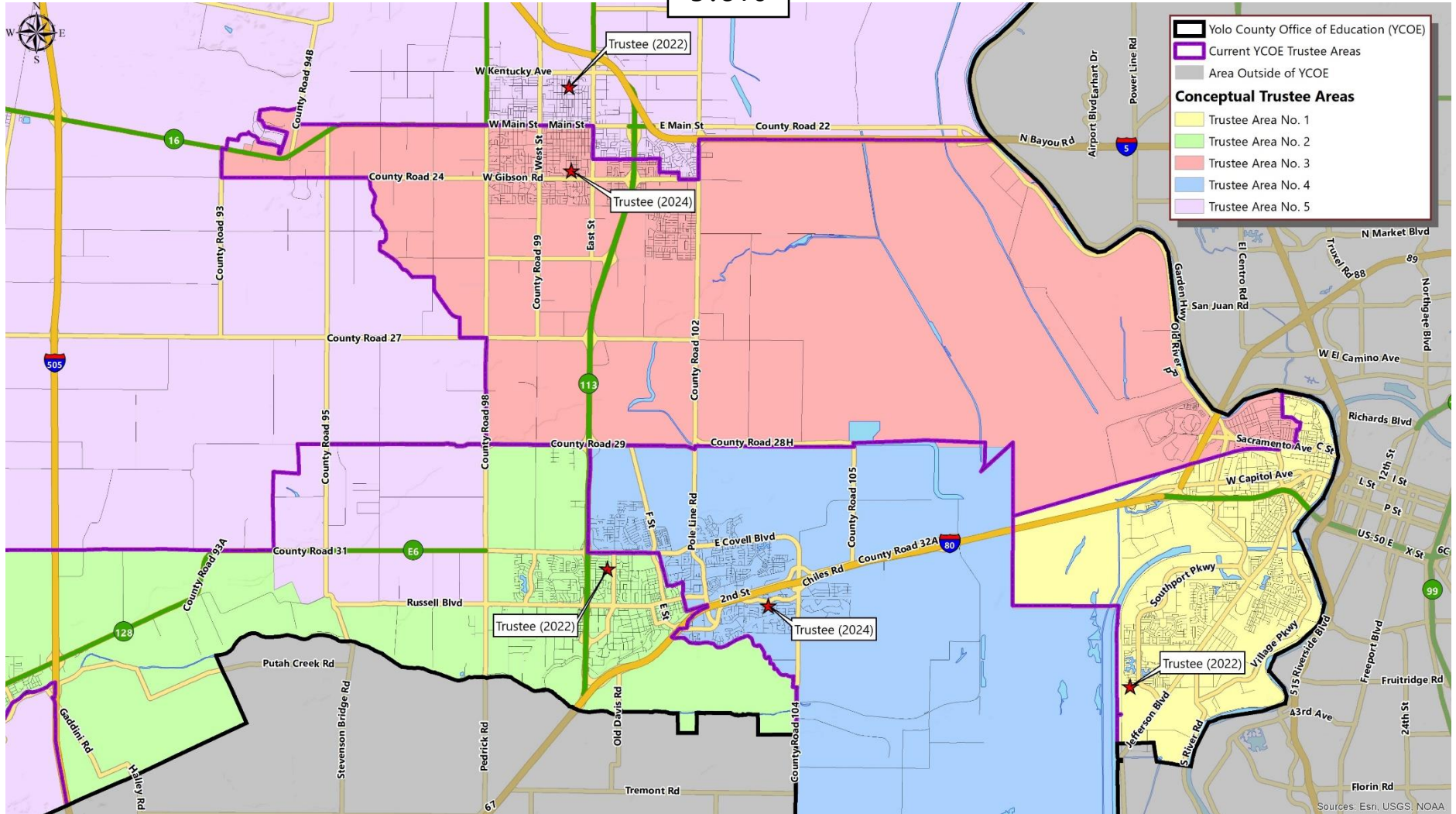
9.6%

- Scenario 1 was drawn to move the minimum population necessary to get Yolo COE back within the legally required 10% population variance.
- Population was moved from Trustee Area 2 to Trustee Area 5 (least populated trustee area) to reduce the overall variance.
- Demographic balance of population between trustee areas in Scenario 1 remains very similar to current demographics.



▶ CONCEPTUAL TRUSTEE AREAS SCENARIO 1

9.6%



► DEMOGRAPHICS
SCENARIO 1

Total Population:	215,363	Ideal Trustee Area Size:	43,073	Variance:	9.6%
--------------------------	----------------	---------------------------------	---------------	------------------	-------------

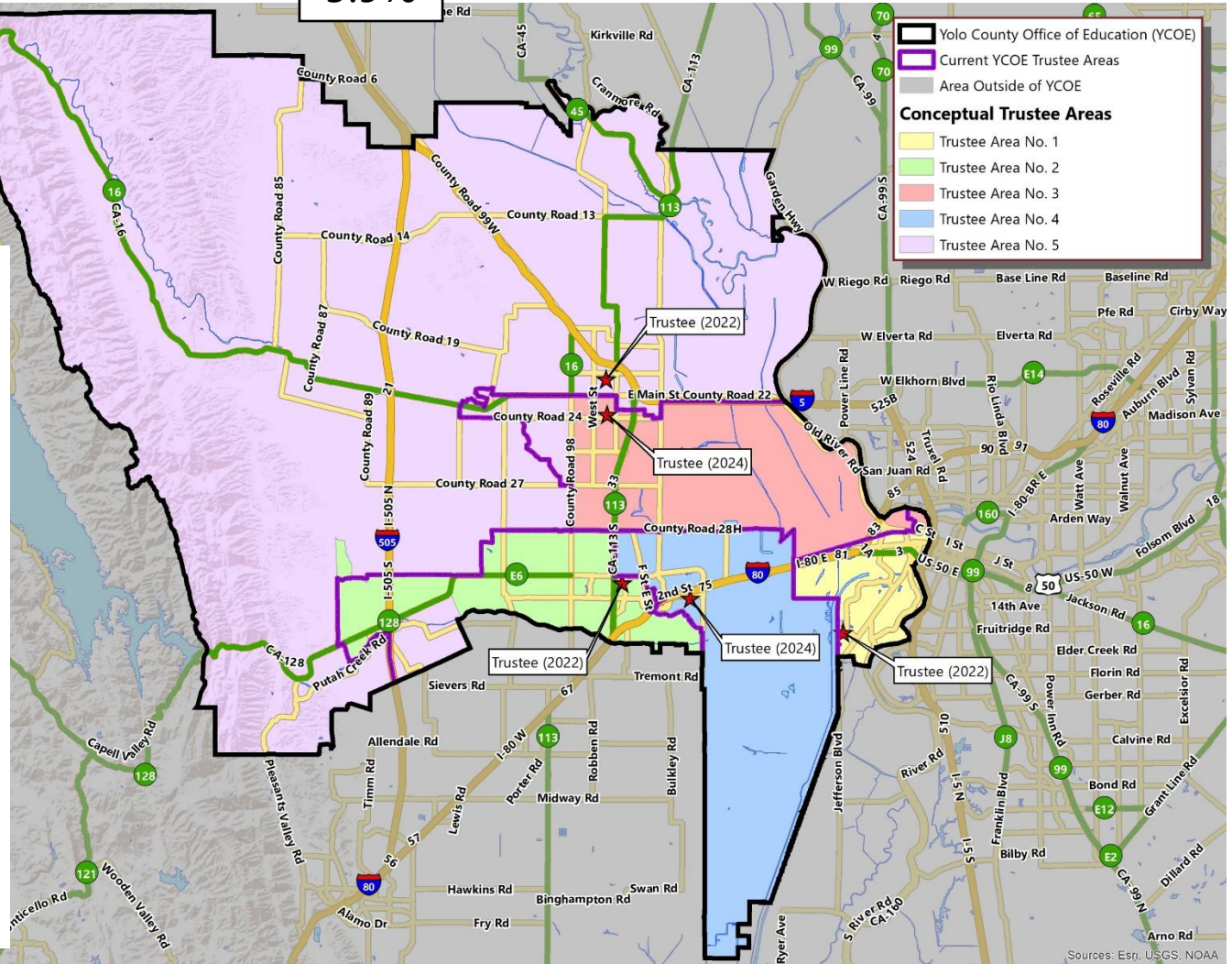
TRUSTEE AREA	Trustee Area 1		Trustee Area 2		Trustee Area 3		Trustee Area 4		Trustee Area 5	
	TP	CVAP	TP	CVAP	TP	CVAP	TP	CVAP	TP	CVAP
Population	44,997	28,359	44,336	34,208	43,473	26,751	41,685	29,007	40,872	26,861
Population Variance	4.5%	N/A	2.9%	N/A	0.9%	N/A	-3.2%	N/A	-5.1%	N/A
Hispanic/Latino	29.5%	19.8%	24.0%	20.5%	42.7%	32.1%	16.8%	11.5%	52.4%	39.0%
White	41.8%	55.5%	49.6%	55.8%	41.1%	55.5%	50.2%	63.1%	34.6%	50.9%
Black/African American	5.0%	6.0%	2.4%	2.1%	1.8%	2.8%	2.2%	2.6%	1.7%	1.7%
American Indian/Alaska Native	0.6%	0.4%	0.4%	0.1%	0.5%	0.5%	0.2%	0.4%	0.6%	0.4%
Asian	14.3%	11.7%	17.0%	17.5%	8.7%	6.4%	22.9%	18.9%	6.2%	6.3%
Native Hawaiian/Other Pacific Islander	1.0%	1.0%	0.5%	0.1%	0.6%	0.2%	0.2%	0.3%	0.3%	0.1%
Other	0.7%	0.0%	0.6%	0.0%	0.6%	0.0%	0.7%	0.0%	0.4%	0.0%
Two or More Races	7.2%	5.5%	5.6%	3.8%	4.1%	2.4%	6.8%	3.2%	3.8%	1.5%

▶ CONCEPTUAL TRUSTEE AREAS

SCENARIO 2

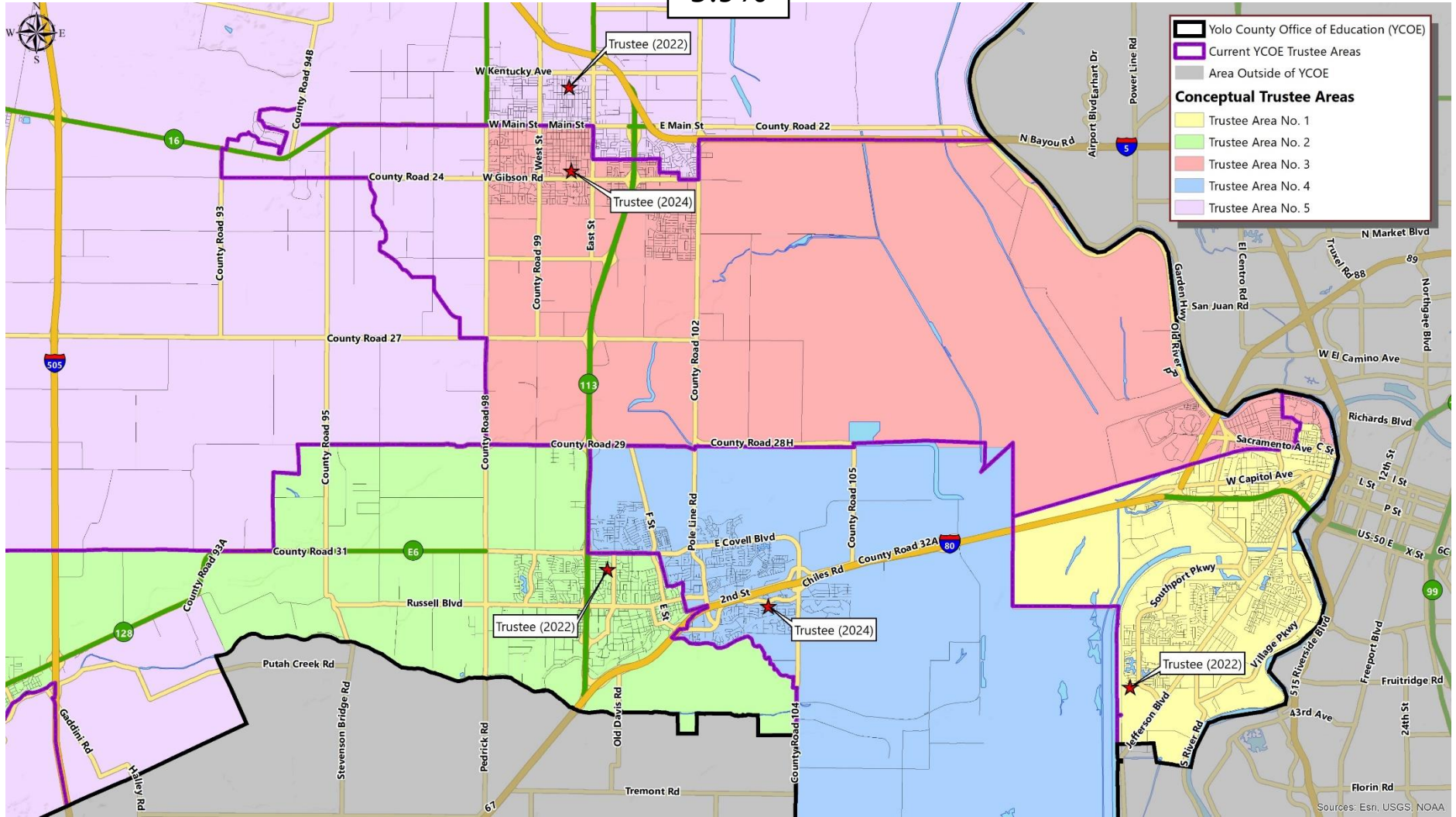
5.9%

- Scenario 2 was drawn to get Yolo COE with a lower population variance than Scenario 1.
- The portion of Monument Hills that is currently in Trustee Area 3 is moved to Trustee Area 5 so that all of Monument Hills falls within Trustee Area 5.
- The southwest portion of Trustee Area 2 is moved to Trustee Area 5.
- An area of West Sacramento that is in the northeast corner of Trustee Area 1 is moved to Trustee Area 3.
- Demographic balance of population between trustee areas in Scenario 2 remains very similar to current demographics.



▶ CONCEPTUAL TRUSTEE AREAS SCENARIO 2

5.9%



► **DEMOGRAPHICS**
SCENARIO 2

Total Population:	215,363	Ideal Trustee Area Size:	43,073	Variance:	5.9%
--------------------------	----------------	---------------------------------	---------------	------------------	-------------

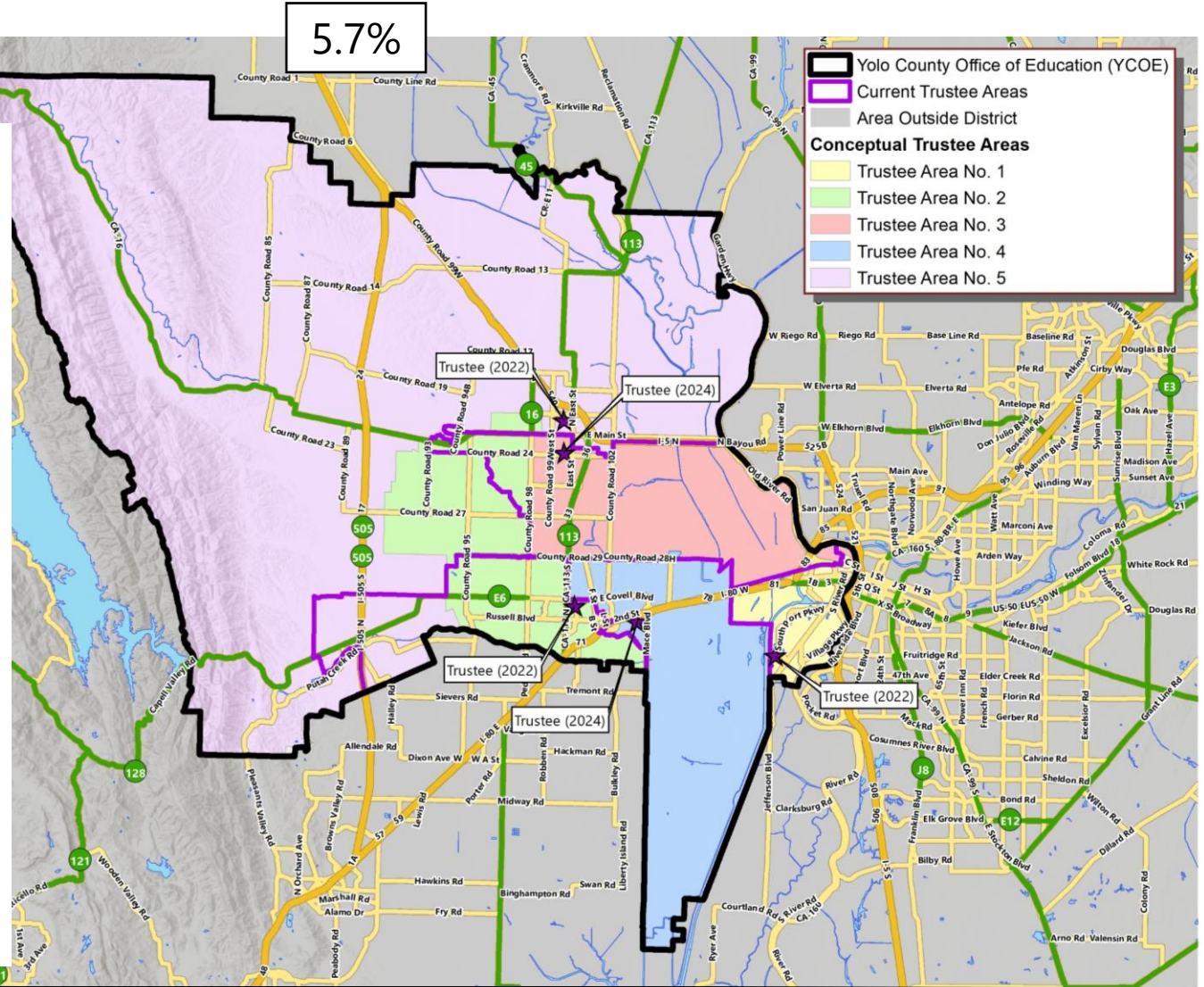
TRUSTEE AREA	Trustee Area 1		Trustee Area 2		Trustee Area 3		Trustee Area 4		Trustee Area 5	
	TP	CVAP	TP	CVAP	TP	CVAP	TP	CVAP	TP	CVAP
Population	44,123	27,653	44,230	34,051	43,298	26,802	41,685	29,007	42,027	27,673
Population Variance	2.4%	N/A	2.7%	N/A	0.5%	N/A	-3.2%	N/A	-2.4%	N/A
Hispanic/Latino	29.6%	19.7%	23.3%	19.7%	42.5%	32.0%	16.8%	11.5%	52.6%	39.6%
White	41.6%	55.8%	50.2%	56.5%	40.9%	54.9%	50.2%	63.1%	34.5%	50.6%
Black/African American	5.0%	5.8%	2.4%	2.1%	1.9%	3.2%	2.2%	2.6%	1.7%	1.8%
American Indian/Alaska Native	0.6%	0.3%	0.4%	0.1%	0.5%	0.7%	0.2%	0.4%	0.6%	0.4%
Asian	14.3%	11.8%	17.1%	17.7%	8.9%	6.6%	22.9%	18.9%	6.1%	6.0%
Native Hawaiian/Other Pacific Islander	1.0%	1.1%	0.5%	0.1%	0.6%	0.2%	0.2%	0.3%	0.3%	0.1%
Other	0.7%	0.0%	0.6%	0.0%	0.6%	0.0%	0.7%	0.0%	0.4%	0.0%
Two or More Races	7.2%	5.6%	5.6%	3.8%	4.1%	2.4%	6.8%	3.2%	3.9%	1.4%

▶ CONCEPTUAL TRUSTEE AREAS

SCENARIO 2A

5.7%

- Scenario 2A is a modified version of Scenario 2, drawn to include all of Winters Joint Unified SD into Trustee Area 1.
- This required Trustee Area 2 to move further north into portions of Woodland.
- The portion of Monument Hills that is currently in Trustee Area 3 is moved to Trustee Area 5 so that all of Monument Hills falls within Trustee Area 5.
- The southwest portion of Trustee Area 2 is moved to Trustee Area 5.
- An area of West Sacramento that is in the northeast corner of Trustee Area 1 is moved to Trustee Area 3.
- Demographic balance of population between trustee areas in Scenario 2A remains very similar to current demographics.



► DEMOGRAPHICS
SCENARIO 2A

Total Population:	215,363	Ideal Trustee Area Size:	43,073	Variance:	5.7%
--------------------------	----------------	---------------------------------	---------------	------------------	-------------

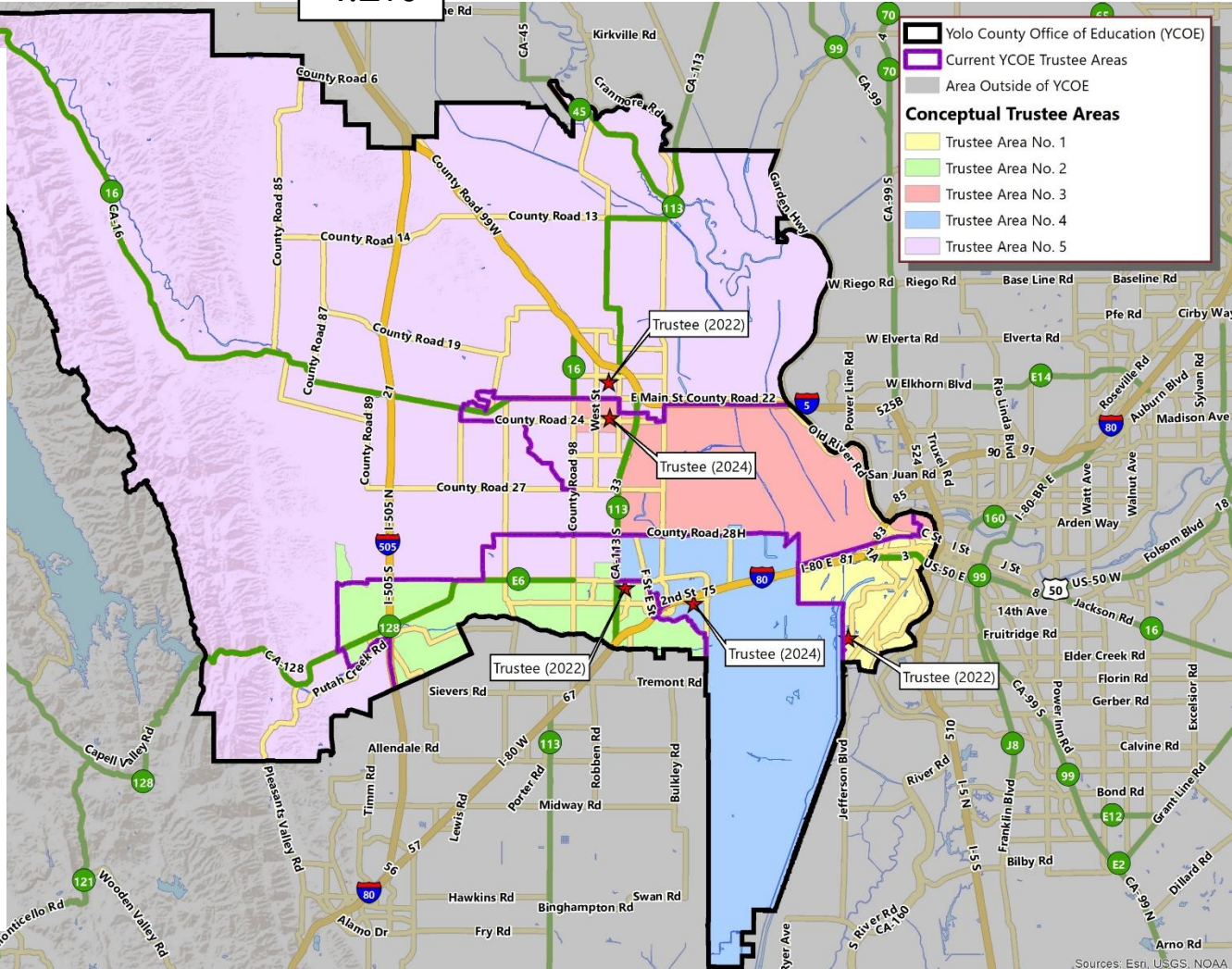
TRUSTEE AREA	Trustee Area 1		Trustee Area 2		Trustee Area 3		Trustee Area 4		Trustee Area 5	
	TP	CVAP	TP	CVAP	TP	CVAP	TP	CVAP	TP	CVAP
Population	44,123	27,653	42,498	33,019	43,298	26,802	41,685	29,007	43,759	28,705
Population Variance	2.4%	N/A	-1.3%	N/A	0.5%	N/A	-3.2%	N/A	1.6%	N/A
Hispanic/Latino	29.6%	19.7%	21.1%	18.1%	42.5%	32.0%	16.8%	11.5%	53.6%	40.8%
White	41.6%	55.8%	51.0%	56.9%	40.9%	54.9%	50.2%	63.1%	34.3%	50.3%
Black/African American	5.0%	5.8%	2.6%	2.2%	1.9%	3.2%	2.2%	2.6%	1.6%	1.6%
American Indian/Alaska Native	0.6%	0.3%	0.4%	0.1%	0.5%	0.7%	0.2%	0.4%	0.6%	0.4%
Asian	14.3%	11.8%	18.2%	18.7%	8.9%	6.6%	22.9%	18.9%	5.4%	5.3%
Native Hawaiian/Other Pacific Islander	1.0%	1.1%	0.5%	0.1%	0.6%	0.2%	0.2%	0.3%	0.3%	0.1%
Other	0.7%	0.0%	0.6%	0.0%	0.6%	0.0%	0.7%	0.0%	0.4%	0.0%
Two or More Races	7.2%	5.6%	5.6%	3.9%	4.1%	2.4%	6.8%	3.2%	3.9%	1.4%

▶ CONCEPTUAL TRUSTEE AREAS

SCENARIO 3

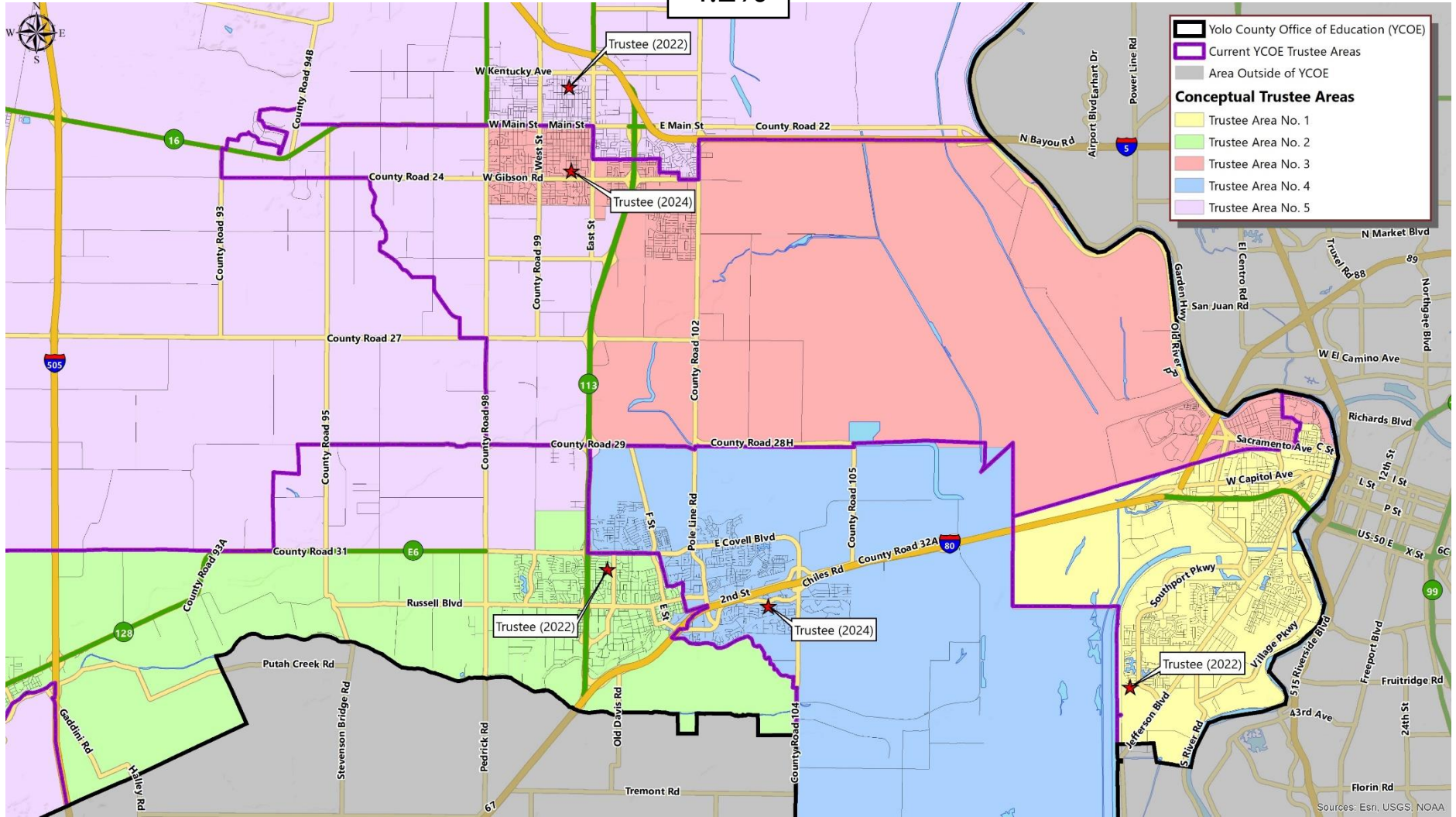
4.2%

- Scenario 3 was drawn to get Yolo COE with a lower population variance than Scenario 2.
- The portion of Monument Hills that is currently in Trustee Area 3 is moved to Trustee Area 5 so that all of Monument Hills falls within Trustee Area 5. The portion moved from Trustee Area 3 to Trustee Area 5 extends further east and south than in Scenario 2.
- The northwest portion of Trustee Area 2 is moved to Trustee Area 5.
- An area of West Sacramento that is in the northeast corner of Trustee Area 1 is moved to Trustee Area 3.
- Moves two densely populated (>1,000 total population) census blocks near I-80 from Trustee Area 2 to Trustee Area 4.
- Demographic balance of population between trustee areas in Scenario 2 remains very similar to current demographics.



▶ CONCEPTUAL TRUSTEE AREAS SCENARIO 3

4.2%



► DEMOGRAPHICS
SCENARIO 3

Total Population:	215,363	Ideal Trustee Area Size:	43,073	Variance:	4.2%
-------------------	---------	--------------------------	--------	-----------	------

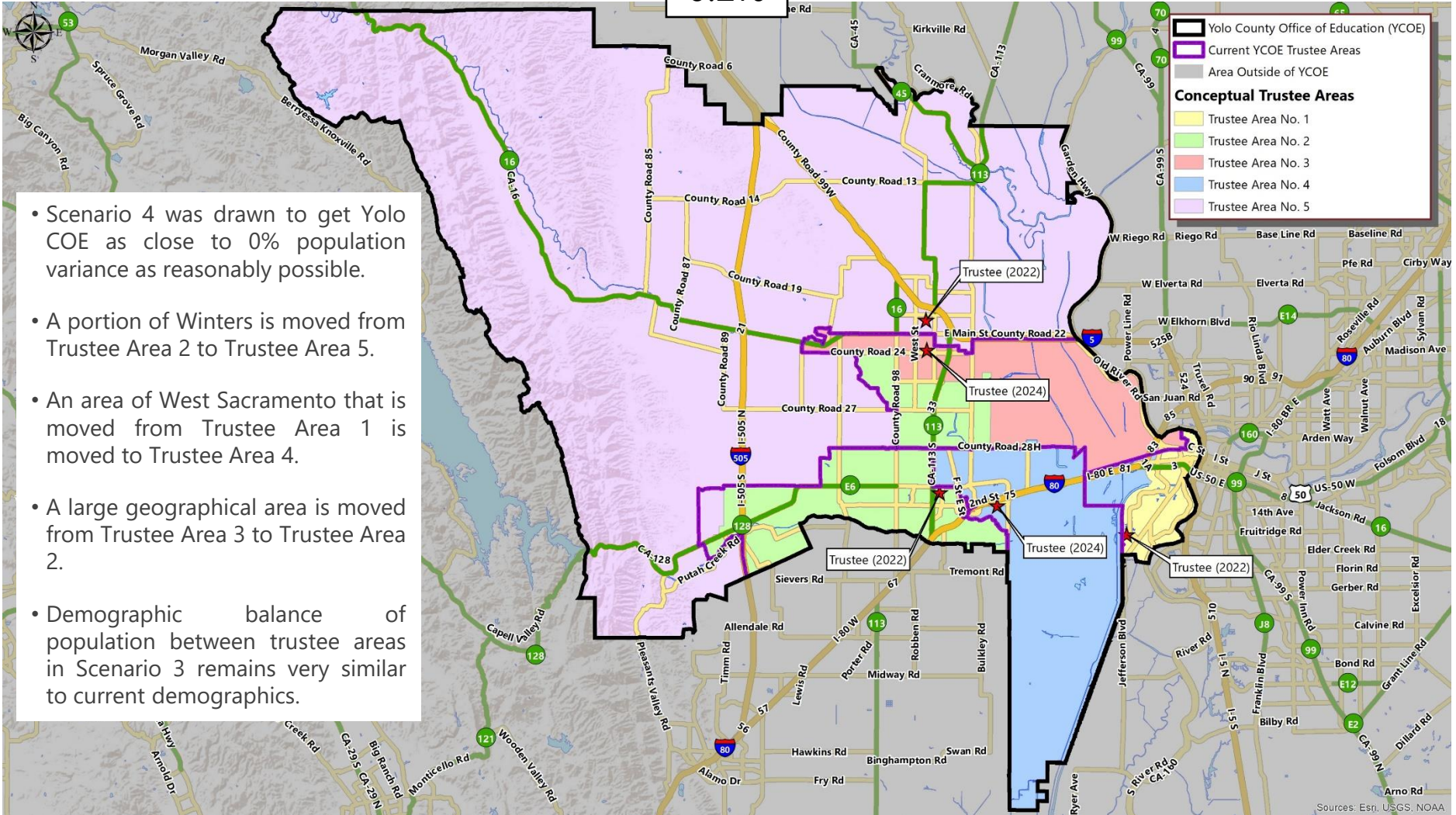
TRUSTEE AREA	Trustee Area 1		Trustee Area 2		Trustee Area 3		Trustee Area 4		Trustee Area 5	
	TP	CVAP	TP	CVAP	TP	CVAP	TP	CVAP	TP	CVAP
Population	44,123	27,653	43,085	33,083	43,078	26,698	42,767	29,993	42,310	27,759
Population Variance	2.4%	N/A	0.0%	N/A	0.0%	N/A	-0.7%	N/A	-1.8%	N/A
Hispanic/Latino	29.6%	19.7%	24.0%	20.4%	42.6%	32.0%	17.0%	12.0%	51.7%	38.5%
White	41.6%	55.8%	49.8%	56.1%	40.8%	54.8%	49.9%	62.5%	35.3%	51.5%
Black/African American	5.0%	5.8%	2.4%	2.1%	1.9%	3.2%	2.2%	2.6%	1.7%	1.7%
American Indian/Alaska Native	0.6%	0.3%	0.4%	0.1%	0.5%	0.7%	0.2%	0.4%	0.6%	0.4%
Asian	14.3%	11.8%	16.8%	17.8%	8.9%	6.7%	22.9%	18.5%	6.2%	6.3%
Native Hawaiian/Other Pacific Islander	1.0%	1.1%	0.5%	0.1%	0.6%	0.2%	0.2%	0.3%	0.3%	0.1%
Other	0.7%	0.0%	0.6%	0.0%	0.6%	0.0%	0.7%	0.0%	0.4%	0.0%
Two or More Races	7.2%	5.6%	5.6%	3.4%	4.1%	2.4%	6.8%	3.7%	3.9%	1.5%

▶ CONCEPTUAL TRUSTEE AREAS

SCENARIO 4

0.2%

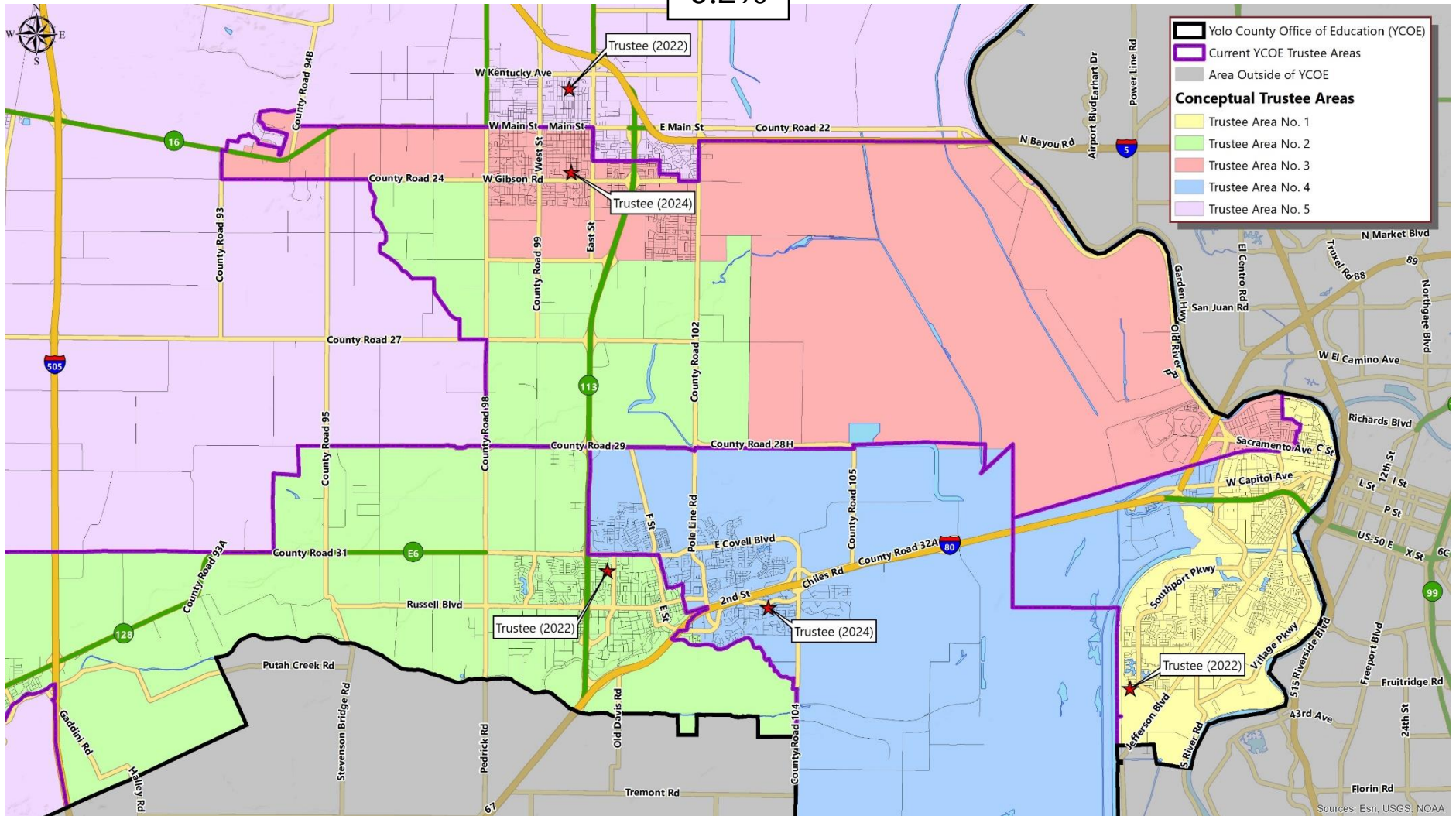
- Scenario 4 was drawn to get Yolo COE as close to 0% population variance as reasonably possible.
- A portion of Winters is moved from Trustee Area 2 to Trustee Area 5.
- An area of West Sacramento that is moved from Trustee Area 1 to Trustee Area 4.
- A large geographical area is moved from Trustee Area 3 to Trustee Area 2.
- Demographic balance of population between trustee areas in Scenario 3 remains very similar to current demographics.



Sources: Esri, USGS, NOAA

▶ CONCEPTUAL TRUSTEE AREAS SCENARIO 4

0.2%



► **DEMOGRAPHICS**
SCENARIO 4

Total Population:	215,363	Ideal Trustee Area Size:	43,073	Variance:	0.2%
--------------------------	----------------	---------------------------------	---------------	------------------	-------------

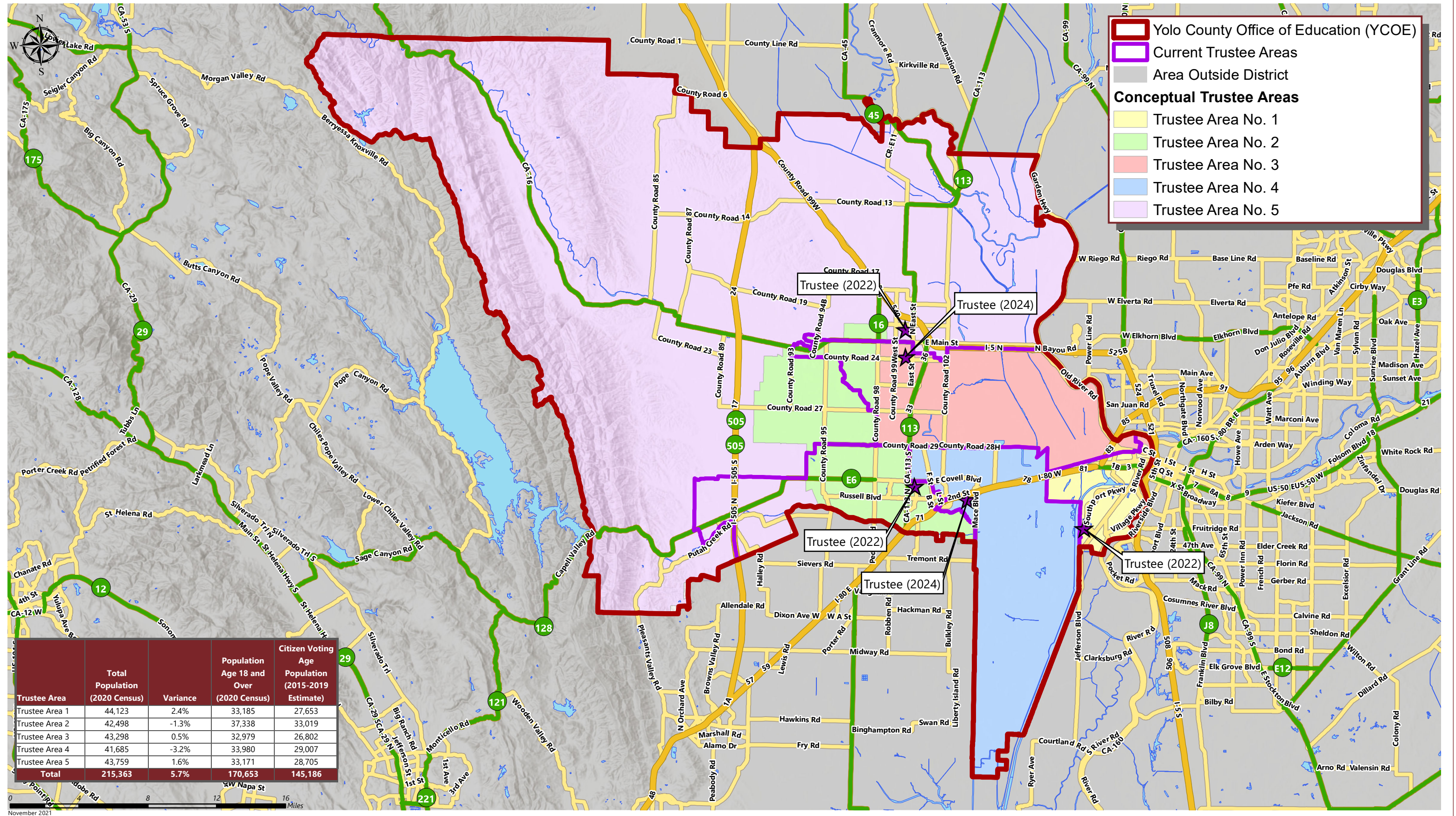
TRUSTEE AREA	Trustee Area 1		Trustee Area 2		Trustee Area 3		Trustee Area 4		Trustee Area 5	
	TP	CVAP	TP	CVAP	TP	CVAP	TP	CVAP	TP	CVAP
Population	43,089	27,530	43,008	33,499	43,098	26,592	43,091	29,460	43,077	28,105
Population Variance	0.0%	N/A	-0.2%	N/A	0.1%	N/A	0.0%	N/A	0.0%	N/A
Hispanic/Latino	28.9%	19.7%	22.3%	20.1%	42.8%	32.2%	17.6%	11.5%	52.9%	39.0%
White	42.1%	55.3%	50.2%	55.5%	41.0%	55.4%	49.8%	63.4%	34.5%	51.3%
Black/African American	4.8%	6.1%	2.5%	2.1%	1.8%	2.8%	2.5%	2.6%	1.6%	1.7%
American Indian/Alaska Native	0.6%	0.5%	0.4%	0.1%	0.5%	0.5%	0.2%	0.4%	0.6%	0.4%
Asian	14.6%	11.9%	17.9%	18.3%	8.7%	6.5%	22.2%	18.5%	5.9%	5.9%
Native Hawaiian/Other Pacific Islander	1.0%	1.1%	0.5%	0.1%	0.6%	0.2%	0.2%	0.3%	0.3%	0.1%
Other	0.7%	0.0%	0.6%	0.0%	0.6%	0.0%	0.7%	0.0%	0.4%	0.0%
Two or More Races	7.3%	5.4%	5.7%	3.8%	4.1%	2.4%	6.7%	3.4%	3.9%	1.5%

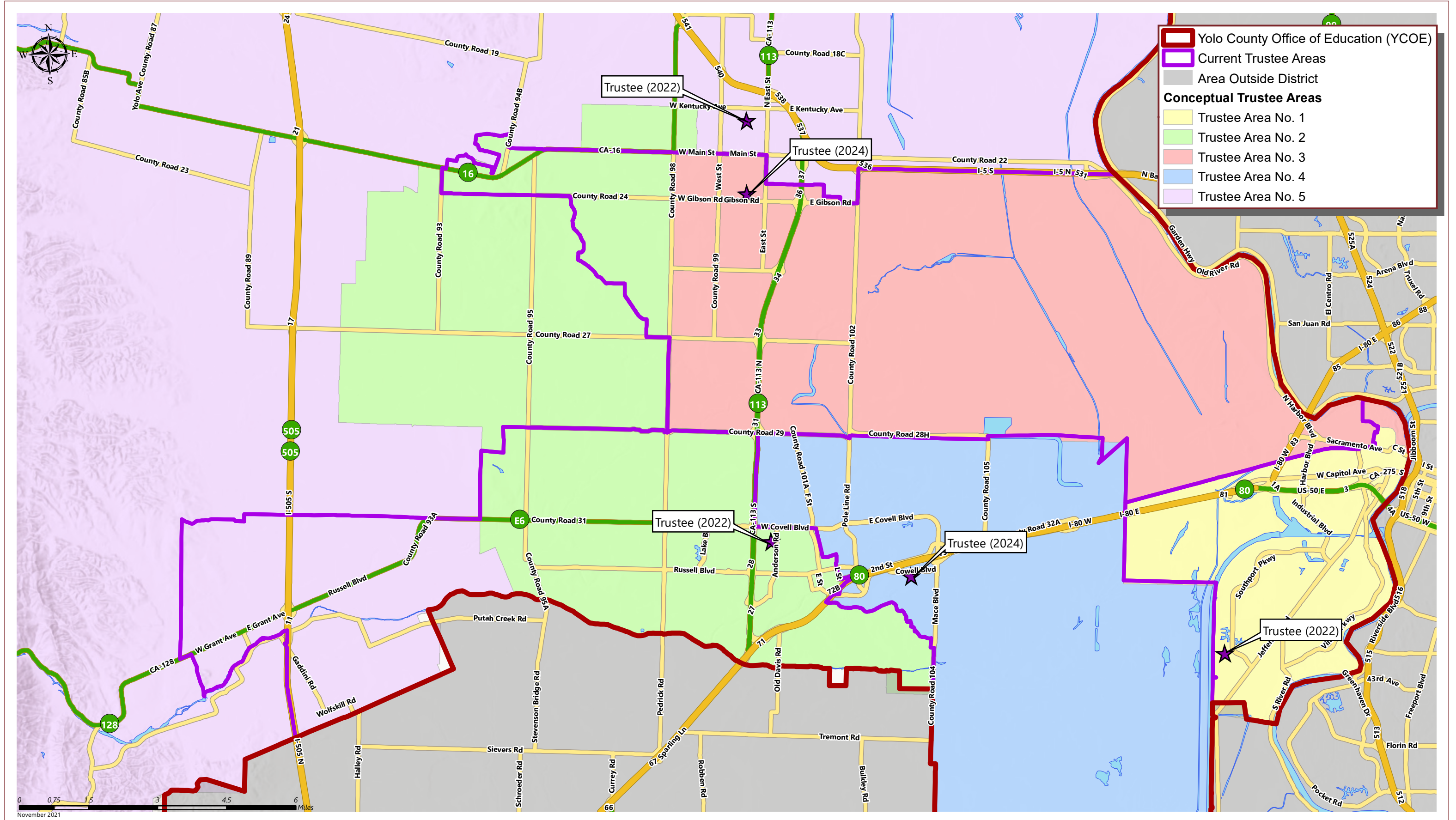
▶ TRUSTEE AREA PROCESS

DATE	ACTIVITY
October 26, 2021	Board Meeting: Presentation on Evaluation of Existing Voting Areas Receive Input on Potential Adjustments
November	Cooperative Strategies prepares potential maps of adjusted Voting Areas
November	Draft Maps Posted to Yolo County Office of Education Website
December 14, 2021	Board Meeting: Review Initial Scenarios
December - January	Cooperative Strategies revises scenarios based on Board and Public Input
January 11, 2021	Board Meeting: Review Maps and Conduct Public Hearing
January if necessary	Cooperative Strategies revises scenarios based on Board and Public Input
February TBD	Board Meeting: Review Maps and Conduct Public Hearing Board Selection of Map
	Cooperative Strategies sends Final Trustee Areas Map to the County Registrars of Voters.



QUESTIONS





CONCEPTUAL TRUSTEE AREAS - SCENARIO 2A

Total Population:	215,363	Ideal Population:	43,073	Variance:	5.7%
--------------------------	----------------	--------------------------	---------------	------------------	-------------

Total Population (2020 Census)					
	Trustee Area 1	Trustee Area 2	Trustee Area 3	Trustee Area 4	Trustee Area 5
Population	44,123	42,498	43,298	41,685	43,759
Population Variance	1,050	-575	225	-1,388	686
	2.4%	-1.3%	0.5%	-3.2%	1.6%
Hispanic/Latino	29.6%	21.1%	42.5%	16.8%	53.6%
White	41.6%	51.0%	40.9%	50.2%	34.3%
Black/ African American	5.0%	2.6%	1.9%	2.2%	1.6%
American Indian/ Alaska Native	0.6%	0.4%	0.5%	0.2%	0.6%
Asian	14.3%	18.2%	8.9%	22.9%	5.4%
Native Hawaiian/ Other Pacific Islander	1.0%	0.5%	0.6%	0.2%	0.3%
Other	0.7%	0.6%	0.6%	0.7%	0.4%
Two or More Races	7.2%	5.6%	4.1%	6.8%	3.9%

Population 18 and Over (2020 Census)					
	Trustee Area 1	Trustee Area 2	Trustee Area 3	Trustee Area 4	Trustee Area 5
Population	33,185	37,338	32,979	33,980	33,171
Hispanic/Latino	26.8%	19.7%	38.6%	15.5%	0.0%
White	45.4%	52.4%	45.0%	51.9%	38.2%
Black/ African American	5.1%	2.6%	2.0%	2.1%	1.6%
American Indian/ Alaska Native	0.6%	0.4%	0.5%	0.1%	0.6%
Asian	14.5%	19.0%	9.1%	24.2%	5.6%
Native Hawaiian/ Other Pacific Islander	1.1%	0.5%	0.6%	0.2%	0.3%
Other	0.6%	0.5%	0.6%	0.7%	0.4%
Two or More Races	5.9%	4.9%	3.6%	5.3%	3.5%

Citizens by Voting Age Population Estimate (2015-2019)					
	Trustee Area 1	Trustee Area 2	Trustee Area 3	Trustee Area 4	Trustee Area 5
Population	27,653	33,019	26,802	29,007	28,705
Hispanic/Latino	19.7%	18.1%	32.0%	11.5%	40.8%
White	55.8%	56.9%	54.9%	63.1%	50.3%
Black/ African American	5.8%	2.2%	3.2%	2.6%	1.6%
American Indian/ Alaska Native	0.3%	0.1%	0.7%	0.4%	0.4%
Asian	11.8%	18.7%	6.6%	18.9%	5.3%
Native Hawaiian/ Other Pacific Islander	1.1%	0.1%	0.2%	0.3%	0.1%
Other	0.0%	0.0%	0.0%	0.0%	0.0%
Two or More Races	5.6%	3.9%	2.4%	3.2%	1.4%

RESOLUTION NO. _____

**RESOLUTION OF THE YOLO COUNTY COMMITTEE
ON SCHOOL DISTRICT ORGANIZATION
APPROVING ADJUSTED TRUSTEE AREA BOUNDARIES FOR THE
YOLO COUNTY BOARD OF EDUCATION**

WHEREAS, pursuant to Education Code section 1000, the Yolo County Board of Education (“BOE”) uses a by-trustee area election process to elect its governing board members; and

WHEREAS, Education Code section 1002(b) requires County Committees on School District Organization (“County Committee”) to approve adjusted trustee area boundaries for the County Board of Education following each decennial federal census using population figures validated by the Population Research Unit of the Department of Finance; and

WHEREAS, the adjustments shall ensure that the population of each trustee area is proportional pursuant to Education Code section 1002(a); and

WHEREAS, the County Committee has reviewed several adjusted trustee area boundary plans and now wishes to take action to approve a final adjusted map plan pursuant to Education Code section 1002(b); and

WHEREAS, the County Committee and its consultants have thoroughly reviewed Plan ___ and has insured that it meets the population criteria set forth in Education Code section 1002(a).

NOW THEREFORE, be it resolved by the Yolo County Committee on School District Organization as follows:

1. That the above recitals are true and correct.
2. That the County Committee hereby approves Plan ___.
3. That the Chief Executive Officer of the County Committee and/or his designee take all actions necessary to implement the adjusted trustee area boundaries prior to the next regularly scheduled Yolo County Office of Education Governing Board Member election.

ADOPTED, SIGNED AND APPROVED this ___ day of _____, 2021.

President of the Yolo County Committee
on School District Organization

I, _____, Clerk of the Yolo County Committee on School District Organization, do hereby certify that the foregoing Resolution was adopted by the County Committee at a meeting of said Committee held on the ____ day of _____, 2021, and that it was so adopted by the following vote:

AYES:

NOES:

ABSTAIN:

ABSENT:

Clerk of the Yolo County Committee
on School District Organization

EXHIBIT "A"

REVISED TRUSTEE AREA PLAN ADJUSTED POST-2020 CENSUS

4. ADJOURNMENT
