



*1-9-20 Yolo County Comm. on School Dist. org.
Pkt. Item # 2.10 Handout # 2*

ESTABLISHMENT OF TRUSTEE AREAS AND BY- AREA METHOD OF ELECTION

Presentation to the Yolo County

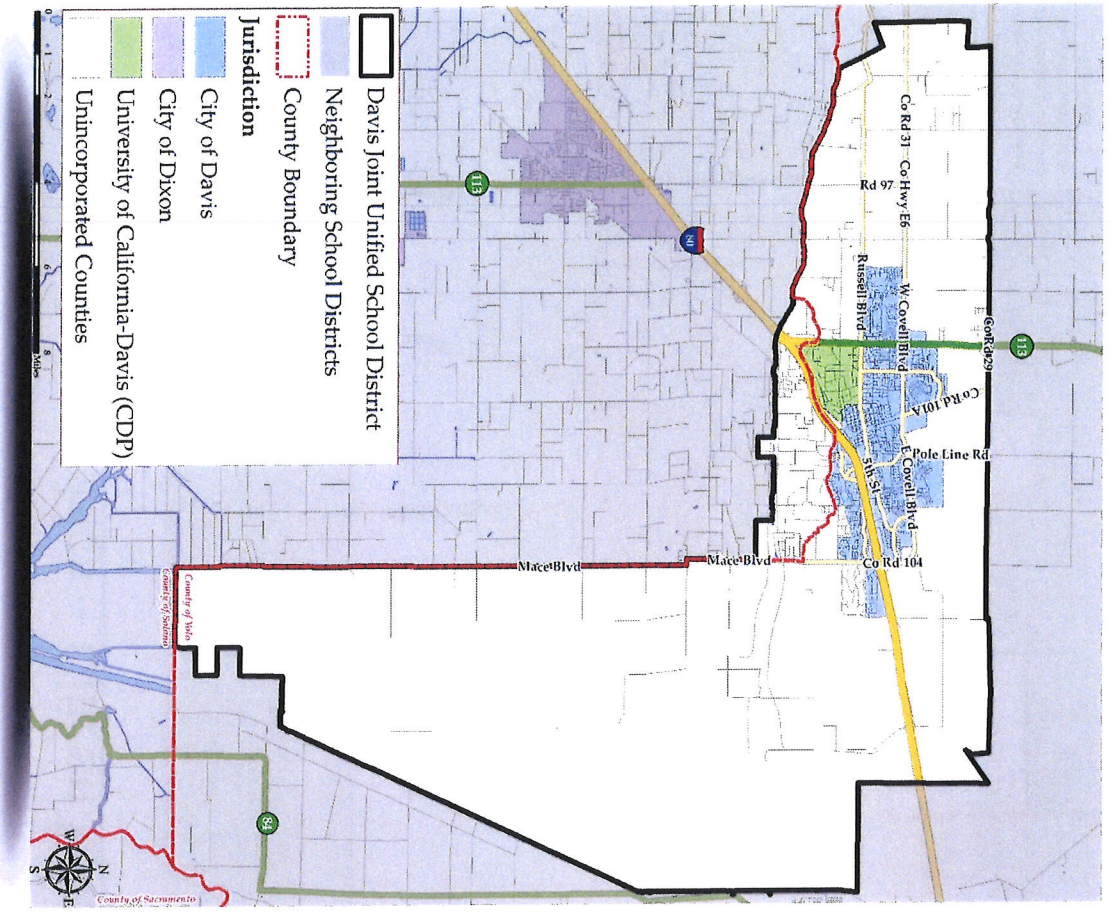
Committee on School District Organization

January 9, 2019

About Us

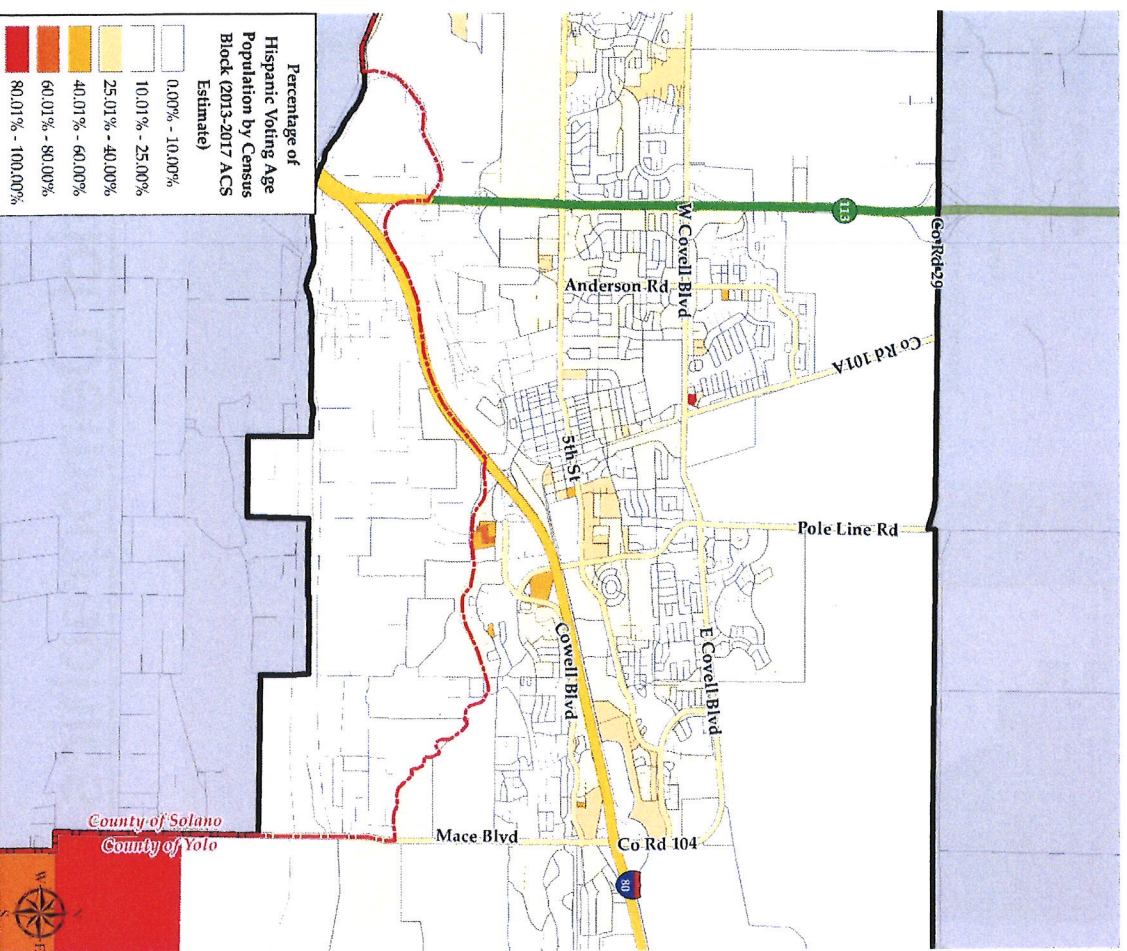
- Davis Joint Unified School District serves 8,500 students in school year 2019/2020 across 19 sites within the City of Davis and unincorporated portions of Yolo County and Solano County.
- The District self-initiated the transition from an at-large method of election to the by-area method of election through the adoption of a resolution on May 16, 2019. The Board engaged in an open process to create voting areas that ensured fair representation for all residents and reflected the desires of the community.

District Demographics – 2010 Census Data



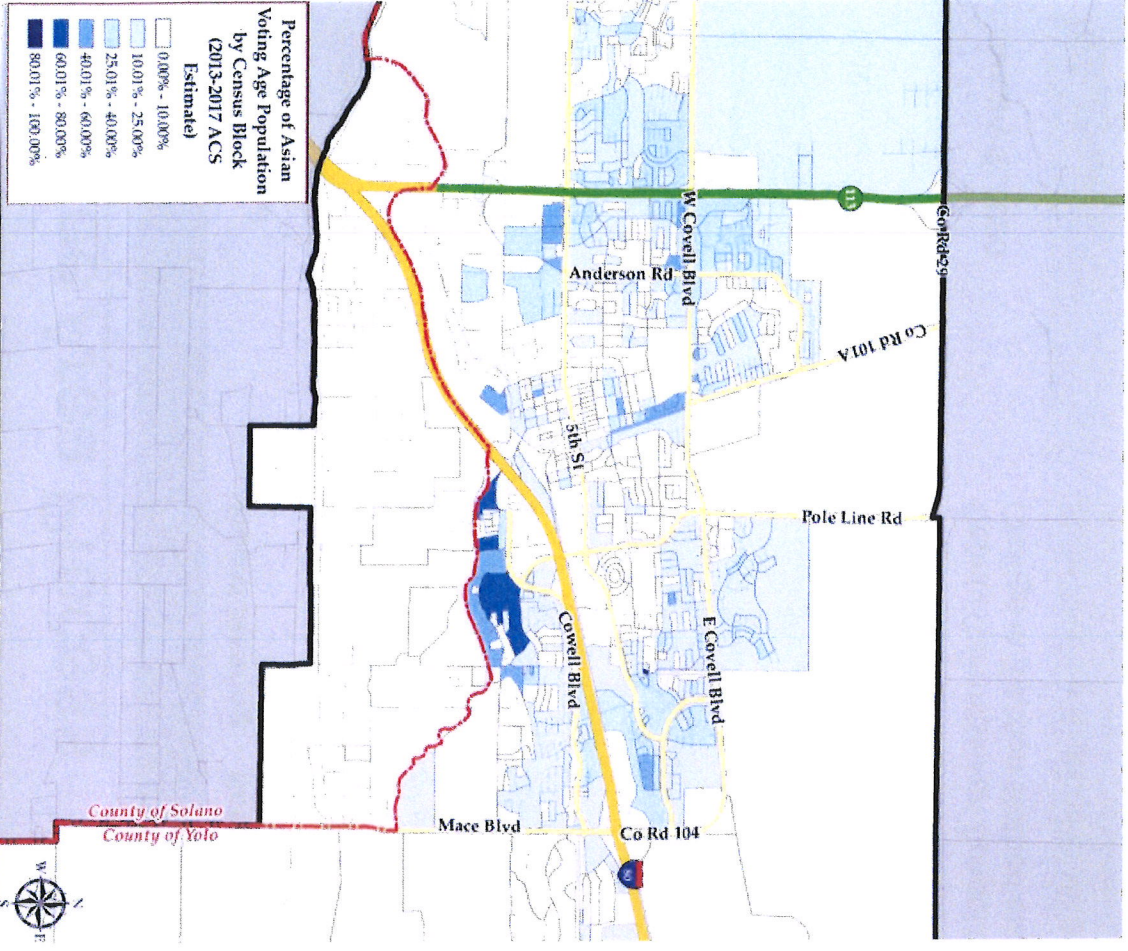
Population	Total Population		Age 18 and over	
	Total	%	Total	%
Hispanic/Latino	9,318	12.52%	7,186	11.46%
White	43,046	57.86%	36,499	58.19%
Black/ African American	1,572	2.11%	1,262	2.01%
American Indian/ Alaska Native	182	0.24%	151	0.24%
Asian	16,856	22.66%	15,231	24.28%
Native Hawaiian/ Pacific Islander	129	0.17%	122	0.19%
Other	210	0.28%	160	0.26%
Two or More Races	3,085	4.15%	2,112	3.37%
Total Population	74,398	100.00%	62,723	100.00%

District Demographics – Citizen Voting Age Population Estimates



Population	Citizen Voting Age Population	
	Total	%
Hispanic/Latino	7,447	12.84%
White	35,037	60.40%
Black/ African American	1,349	2.33%
American Indian/ Alaska Native	77	0.13%
Asian	11,554	19.92%
Native Hawaiian/ Pacific Islander	129	0.22%
Two or More Races	2,412	4.16%
Total Population	58,005	100.00%

District Demographics – Citizen Voting Age Population Estimates



Population	Citizen Voting Age Population	
	Total	%
Hispanic/Latino	7,447	12.84%
White	35,037	60.40%
Black/ African American	1,349	2.33%
American Indian/ Alaska Native	77	0.13%
Asian	11,554	19.92%
Native Hawaiian/ Pacific Islander	129	0.22%
Two or More Races	2412	4.16%
Total Population	58,005	100.00%

Trustee Area Process

Date	Activity(ies)
May 16, 2019	Board Meeting: School District Initiates Process to Transition to By-District Elections
September 5, 2019	Board Meeting: First Pre-Map Public Hearing and Presentation
September 19, 2019	Board Meeting: Second Pre-Map Public Hearing
September – October 2019	Prepare Trustee Area Scenarios and Initiate Feedback on Waiver Request from Bargaining Units, DELAC, School Site Councils
October 2019	Community input meetings
October 17, 2019	Board Meeting: First Public Hearing on Trustee Area Scenarios
November 7, 2019	Board Meeting: Second Public Hearing on Trustee Area Scenarios
November 21, 2019	Board Meeting: Final Public Hearing on Trustee Area Scenarios Board Approval of Change in Election Method Public Hearing on General Waiver Request Board Approval of General Waiver Request
January 9, 2020	County Committee on School District Organization Holds a Public Hearing and Considers Approval of Change in Election Method and Trustee Area Map
March 2020	State Board of Education Meeting; Waiver Application Consideration
April 2020	Cooperative Strategies sends Final Trustee area Map to the County Registrar of Voters
November 2020	First Election Held Utilizing Trustee Areas

Community Input Meetings

Date	Location
Monday October 7, 2019	DaVinci High School
Tuesday October 8, 2019	Davis High School
Tuesday, October 22, 2019	District English Learner Advisory Committee
Monday, October 28, 2019	School Governance Night

Compliance with Section 10010 of the Elections Code

“(a) A political subdivision that changes from an at-large method of election to a district-based election, or that establishes district-based elections, shall do all of the following before a public hearing at which the governing body of the political subdivision votes to approve or defeat an ordinance establishing district-based elections:

(1) Before drawing a draft map or maps of the proposed boundaries of the districts, the political subdivision shall hold at least two public hearings over a period of no more than 30 days, at which the public is invited to provide input regarding the composition of the districts. Before these hearings, the political subdivision may conduct outreach to the public, including to non-English-speaking communities, to explain the districting process and to encourage public participation.”

The two public hearings occurred on September 5, 2019, and September 9, 2019. All hearings were properly noticed in advance.

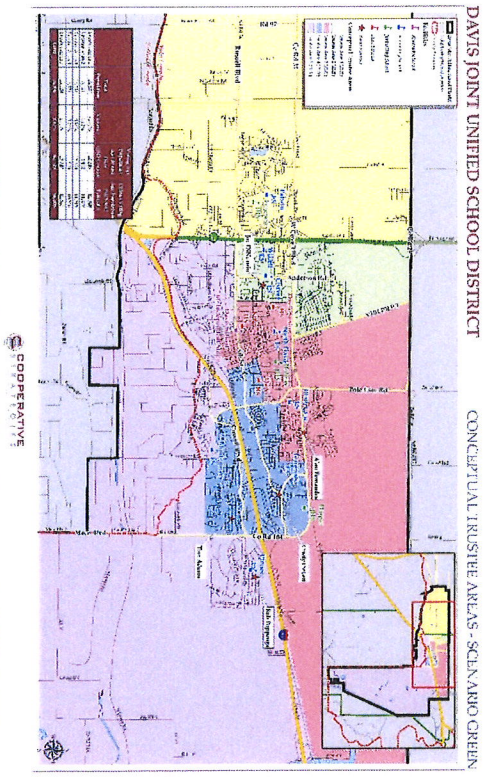
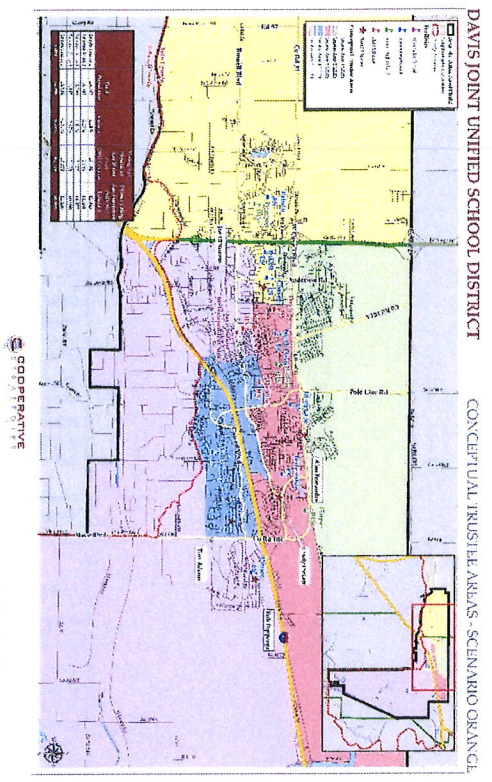
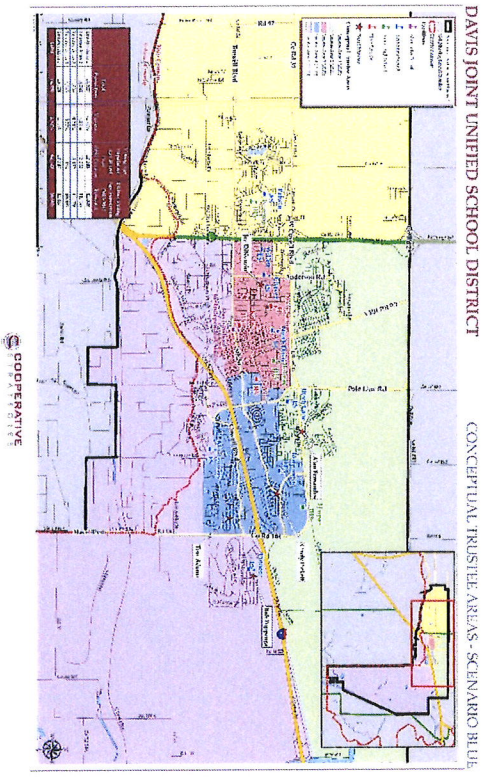
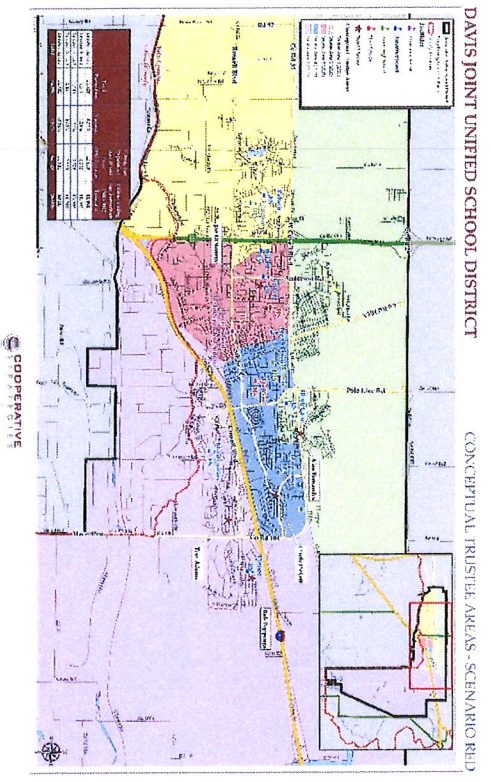
“(2) After all draft maps are drawn, the political subdivision shall publish and make available for release at least one draft map and, if members of the governing body of the political subdivision will be elected in their districts at different times to provide for staggered terms of office, the potential sequence of the elections. The political subdivision shall also hold at least two additional hearings over a period of no more than 45 days, at which the public is invited to provide input regarding the content of the draft map or maps and the proposed sequence of elections, if applicable. The first version of a draft map shall be published at least seven days before consideration at a hearing. If a draft map is revised at or following a hearing, it shall be published and made available to the public for at least seven days before being adopted.”

The District held three (3) such hearings on October 17, 2019, November 7, 2019, and November 21, 2019, prior to adopting the final map scenario. All maps were posted at least seven (7) days prior to consideration and all public hearings were properly noticed in advance.

Considerations in Trustee Areas

- ✓ Each area shall contain nearly equal number of inhabitants
- ✓ Drawn to comply with the Federal Voting Rights Act
- ✓ Compact and contiguous, as much as possible
- ✓ Respect communities of interest, as much as possible
- ✓ Follow man-made and natural geographic features, as much as possible
- ✓ Other local considerations (i.e., school boundaries, locations of school sites)

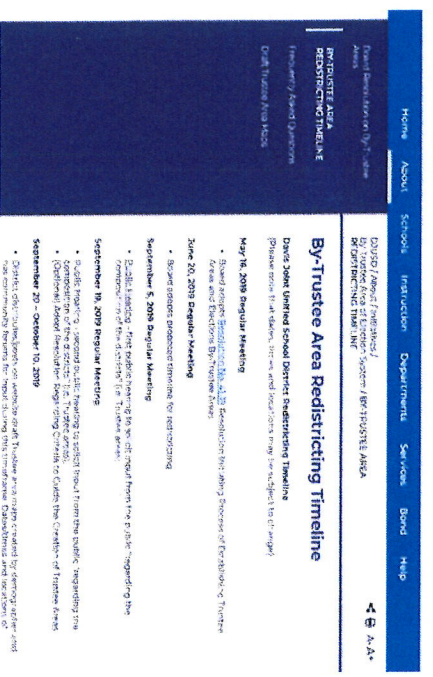
Conceptual Trustee Areas – Initial Scenarios



Community Outreach

Community

- » Information provided to bargaining units and advisory committees
- » Public notices and newspaper articles
- Electronic Communication*
- » Promoted on Davis Joint Unified School District website with maps and presentations on website
- » Email address for comments to be sent on this topic



Home About Schools Instruction Department Services Bond Help

DJUSD / About / Trustees / Redistricting Timeline

By-Trustee Area Redistricting Timeline

By-Trustee Area Redistricting Timeline

June 2011, 2011 Regular Meeting

- Board orders professional fee redistricting
- Board orders professional fee redistricting

September 5, 2010 Regular Meeting

- Public hearing – first public hearing to determine how to proceed regarding the redistricting of the district for the next year.

September 18, 2009 Regular Meeting

- Public hearing – second public hearing to determine how to proceed regarding the redistricting of the district for the next year.
- (Optional) Board resolution regarding criteria to guide the creation of trustee areas

September 20 – October 10, 2009

- District officials begin on-site public hearing process conducted by district staff and community members for input during this time frame. District staff and members of



Home About Schools Instruction Department Services Bond Help

DJUSD / About / Trustees / Draft Trustee Area Maps

Draft Trustee Area Maps


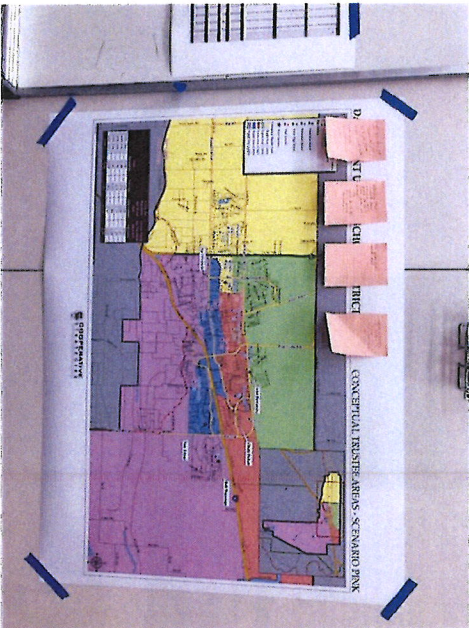
At the Board meeting of May 16, 2010, the Board assigned responsibility to the Superintendent assist in developing the method of selecting members of the Board from the current at-large system whereby every member of the Education Code section 52000(a) is a member which provides that Board members residing in each trustee area will be selected by vote of the voters of that trustee area. The Education Code section 52000(b) states that the method of selecting members of the Board to be in place by the November 2010 election.

Education Code section 52000(d) requires the District to hold at least two public hearings to make community input available to the Board. The first public hearing was held on September 5, 2009 and the second public hearing was held on September 18, 2009. The first public hearing was held on September 5, 2009 and the second public hearing was held on September 18, 2009. The first public hearing was held on September 5, 2009 and the second public hearing was held on September 18, 2009. The first public hearing was held on September 5, 2009 and the second public hearing was held on September 18, 2009.

Draft Maps for Trustee Areas

- Scenario A: 2010
- Scenario B: 2010
- Scenario C: 2010
- Scenario D: 2010
- Scenario E: 2010
- Scenario F: 2010
- Scenario G: 2010
- Scenario H: 2010
- Scenario I: 2010
- Scenario J: 2010
- Scenario K: 2010
- Scenario L: 2010
- Scenario M: 2010
- Scenario N: 2010
- Scenario O: 2010
- Scenario P: 2010
- Scenario Q: 2010
- Scenario R: 2010
- Scenario S: 2010
- Scenario T: 2010
- Scenario U: 2010
- Scenario V: 2010
- Scenario W: 2010
- Scenario X: 2010
- Scenario Y: 2010
- Scenario Z: 2010

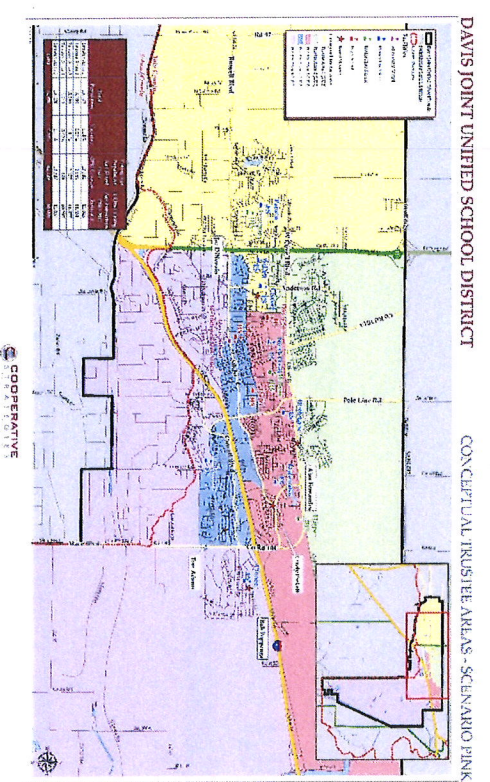
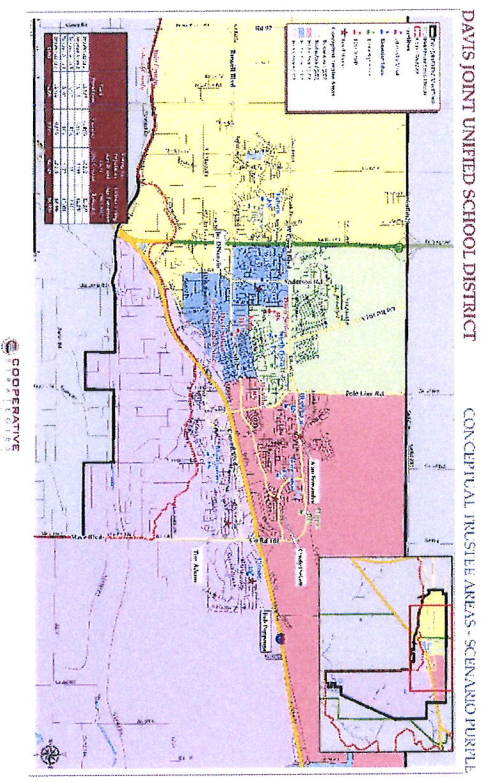
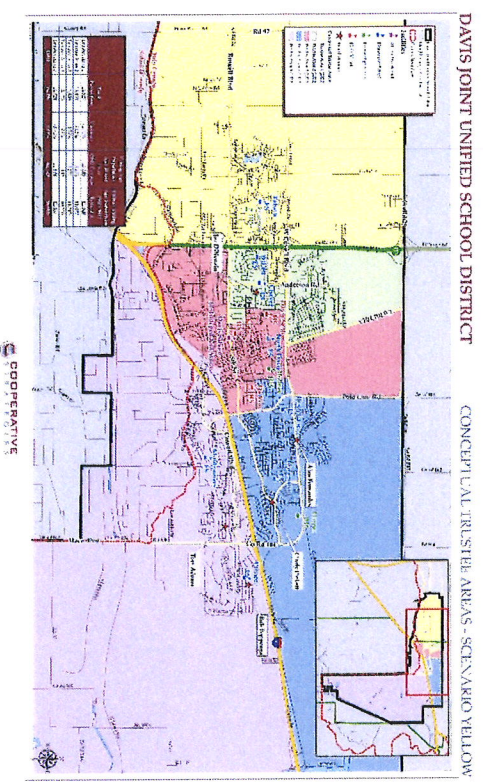
Community Input Sessions



Community Workshop/ Additional Community Input

- After initial scenarios were presented, an additional community meeting was held to provide more explanation on the maps and to provide a forum to receive additional feedback from the community in a less formal setting
- Three additional maps created based on community feedback and Board discussion

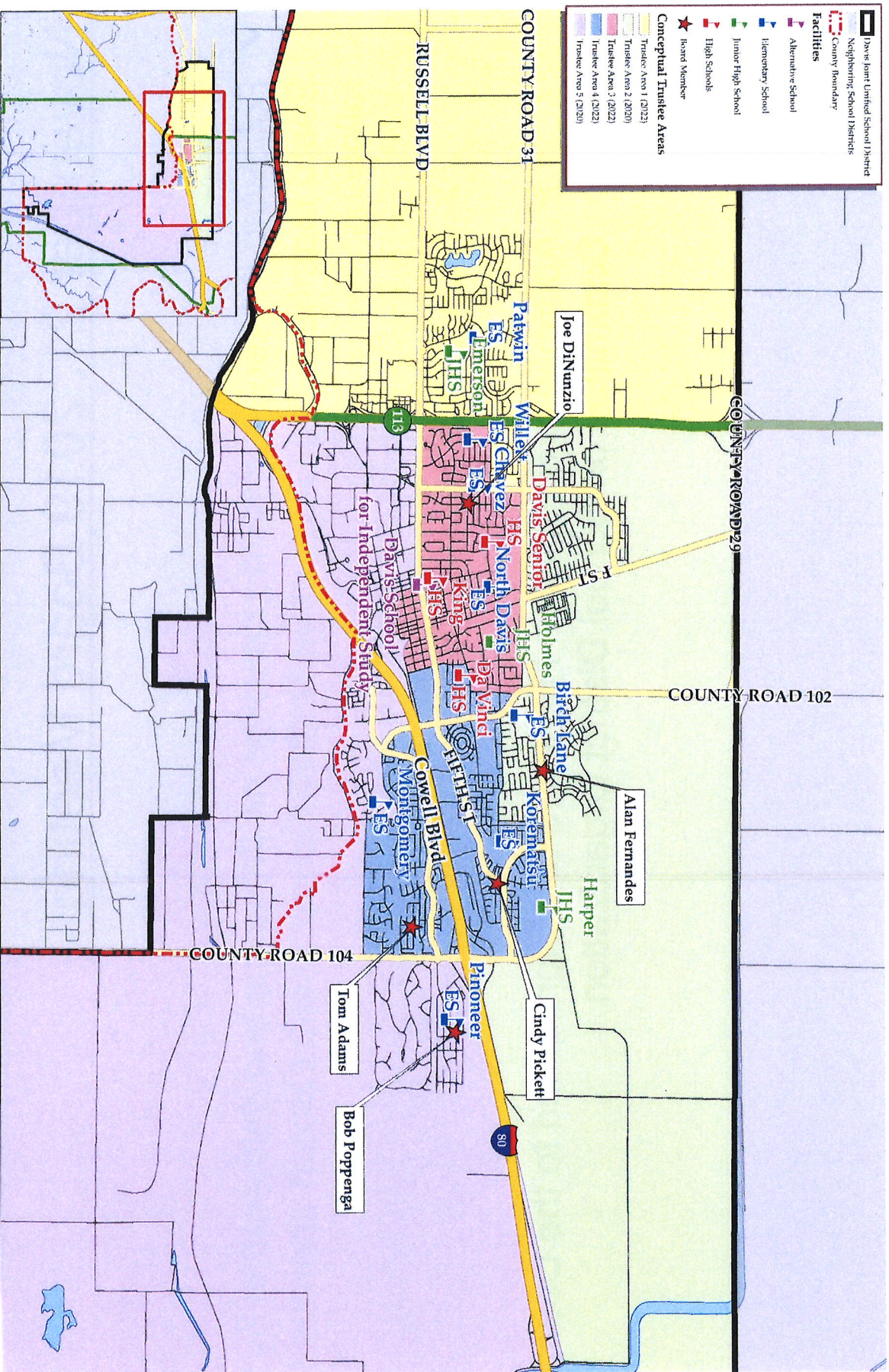
Additional Scenarios Created



November 21, 2019 Board Meeting

- ✓ Following the required public hearings on the maps and deliberation by the Board members, the Davis Joint Unified School District Board approved the following:
 - Selection of Scenario Blue
 - Approval of Resolution No. 41-19 to be forwarded to the County Committee on School District Organization

Selection of Scenario Blue



Proposed Trustee Areas (Scenario Blue) - Demographics

Trustee Area	Trustee Area 1		Trustee Area 2		Trustee Area 3		Trustee Area 4		Trustee Area 5	
	TP	CVAP	TP	CVAP	TP	CVAP	TP	CVAP	TP	CVAP
Population	14,627	12,048	15,062	11,136	14,916	12,179	14,765	10,005	15,028	12,637
Population Variance	-253	447	182	-465	36	578	-115	-1,596	148	1,036
	-1.70%	3.85%	1.23%	-4.01%	0.24%	4.98%	-0.77%	-13.76%	1.00%	8.93%
Hispanic/Latino	1,518	1,389	1,812	1,100	1,807	1,717	2,127	1,397	2,054	1,844
	10.38%	11.53%	12.03%	9.88%	12.11%	<u>14.10%</u>	14.41%	13.96%	13.67%	<u>14.59%</u>
White	9,313	7,687	9,224	7,003	8,865	7,453	8,783	6,888	6,861	6,006
	63.67%	63.80%	61.24%	62.89%	59.43%	61.20%	59.49%	68.85%	45.65%	47.53%
Black/African American	285	322	274	225	339	375	371	101	303	326
	1.95%	2.67%	1.82%	2.02%	2.27%	3.08%	2.51%	1.01%	2.02%	2.58%
American Indian/ Alaska Native	32	24	38	45	36	0	43	4	33	4
	0.22%	0.20%	0.25%	0.40%	0.24%	0.00%	0.29%	0.04%	0.22%	0.03%
Asian	2,867	2,203	3,060	2,270	3,190	2,081	2,695	1,306	5,044	3,694
	19.60%	18.29%	20.32%	20.38%	21.39%	17.09%	18.25%	13.05%	33.56%	<u>29.23%</u>
Native Hawaiian/ Other Pacific Islander	18	10	18	69	51	26	21	0	21	24
	0.12%	0.08%	0.12%	0.62%	0.34%	0.21%	0.14%	0.00%	0.14%	0.19%
Other	30	0	53	0	55	0	41	0	31	0
	0.21%	0.00%	0.35%	0.00%	0.37%	0.00%	0.28%	0.00%	0.21%	0.00%
Two or More Races	564	413	583	424	573	527	684	309	681	739
	3.86%	3.43%	3.87%	3.81%	3.84%	4.33%	4.63%	3.09%	4.53%	5.85%

*TP: Total Population

**CVAP: Citizen Voting Age Population

Summary

- ✓ Board has undertaken a very deliberate and methodical process in considering and adopting the change in election method before you tonight.
- ✓ Board engaged in a transparent process
- ✓ Included opportunities for community input to the process and to the maps considered by the Board
- ✓ Respectfully request that the County Committee approve the Board's resolution seeking to establish trustee boundaries and to permit a by-trustee area voting method

QUESTIONS

